

ACOMA TOWNSHIP

Each township has six files containing six sections in each, and one file containing all 36 sections.

Acoma01to06.pdf

Acoma07to12.pdf

Acoma13to18.pdf

Acoma19to24.pdf

Acoma25to30.pdf

Acoma31to36.pdf

AcomaAll36.pdf

The points are listed starting with the point above the SE corner and continuing in a counter-clockwise rotation around the section. This normally begins with the East point, Northeast, then North, but may also include Witness Corners, and/or Meander Corners.

Definitions

Witness Corner: A witness corner “stands in” when the true corner cannot be monumented or occupied because of difficult terrain or obstruction of the corner sight. The witness corner must be on the section line and is usually 5 or 10 chains away from the true corner.

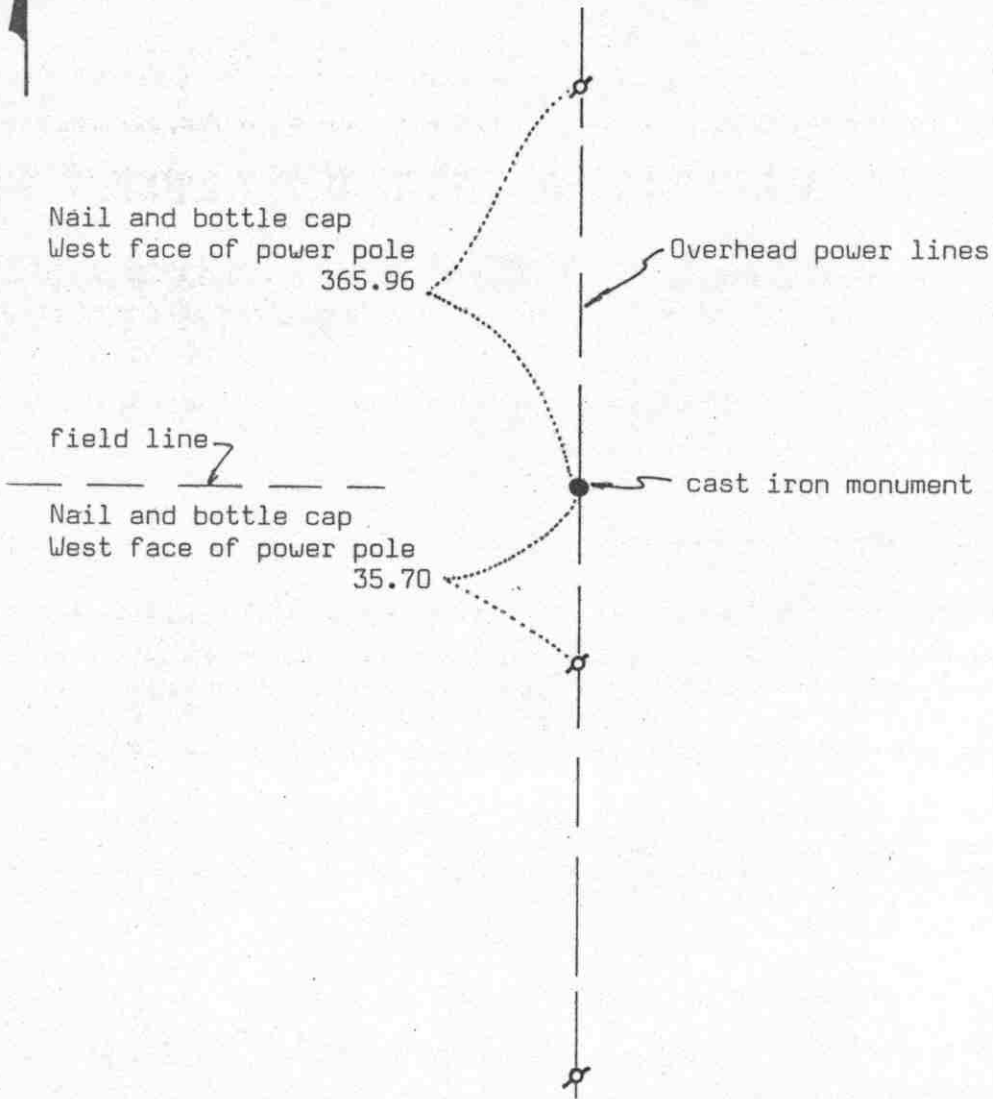
Meander Corner: The intersection of a township, range, or section line and the banks of a navigable stream or meandering body of water.

Certificate of Location of Government Corner



SKETCH OF REFERENCE TIES

(NO SCALE)



Statement of evidence relative to this corner location on sheet 2

I hereby certify that this document was prepared by me or under my direct supervision.

Willard Pellinen
Willard Pellinen
McLeod County Surveyor
License No. 9626

Date 3/30/89

OFFICE OF THE COUNTY RECORDER
MCLEOD COUNTY, MINNESOTA.

I hereby certify that this document was filed in this office at 3 o'clock P.M. on the 6th day of April, 19 89.

Carmen Doolie, County Recorder

By _____, Deputy

Document No. 227616

Certificate of Location of Government Corner

This corner was originally set in 1855 by John Ryan of the Government Land Office. He set a post with reference ties to 2 bearing trees.

1917. E. L. Higgins' survey notes show this corner to be 2547 south of an iron monument at the meander corner No. 40.

December, 1968. McCombs Knutson Associates, Dickman Knutson, County Surveyor, found a 2 inch diameter iron pipe 2542.03 feet north of an iron monument found at the meander corner. This pipe was on a power pole line running north and south and in line with a field line running west.

November 11, 1987. We measured the east line of Section 6 and found the east quarter corner gone. We reset an iron pipe at the distances shown on MKA surveys.

December 9, 1988, we took reference ties to the iron pipe and will set a cast iron monument in the spring.

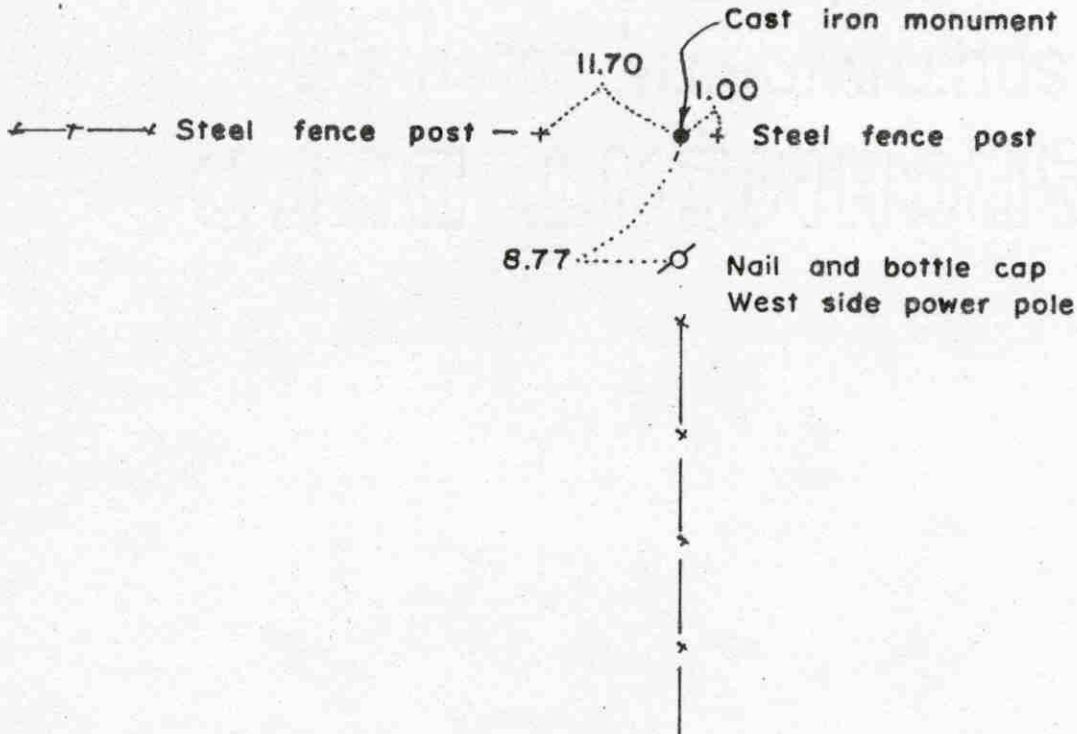
We believe the 2 inch diameter iron pipe found in 1968 had perpetuated the correct location of the quarter corner.

We measured 2676.98 feet to the southeast corner and 2677.35 feet to the northeast corner of Section 6.

Certificate of Location of Government Corner



SKETCH OF REFERENCE TIES
(NO SCALE)



Statement of evidence relative to this corner location on sheet 2

I hereby certify that this document was prepared by me or under my direct supervision.

Willard Pellinen
Willard Pellinen
McLeod County Surveyor
License No. 9626

Date 2/6/89

OFFICE OF THE COUNTY RECORDER
MCLEOD COUNTY, MINNESOTA.

I hereby certify that this document was filed in this office at 3 o'clock P.M. on the 9th day of Feb, 19 89.

Carmen Ostlie, County Recorder
By _____, Deputy

Document No. 226884

NORTHEAST corner, Section 1, Township 117 North, Range 30 West

Certificate of Location of Government Corner

This corner was never set by the Government in the original survey because it fell in a Lake. In 1855, John Ryan of the Government Land Office set a meander corner 38.40 chains (2534.4 feet) north of the east quarter corner of Section 1.

1914 survey by E.L.Higgins shows an iron pin at the meander corner. His distance from the east quarter corner was 2547 feet.

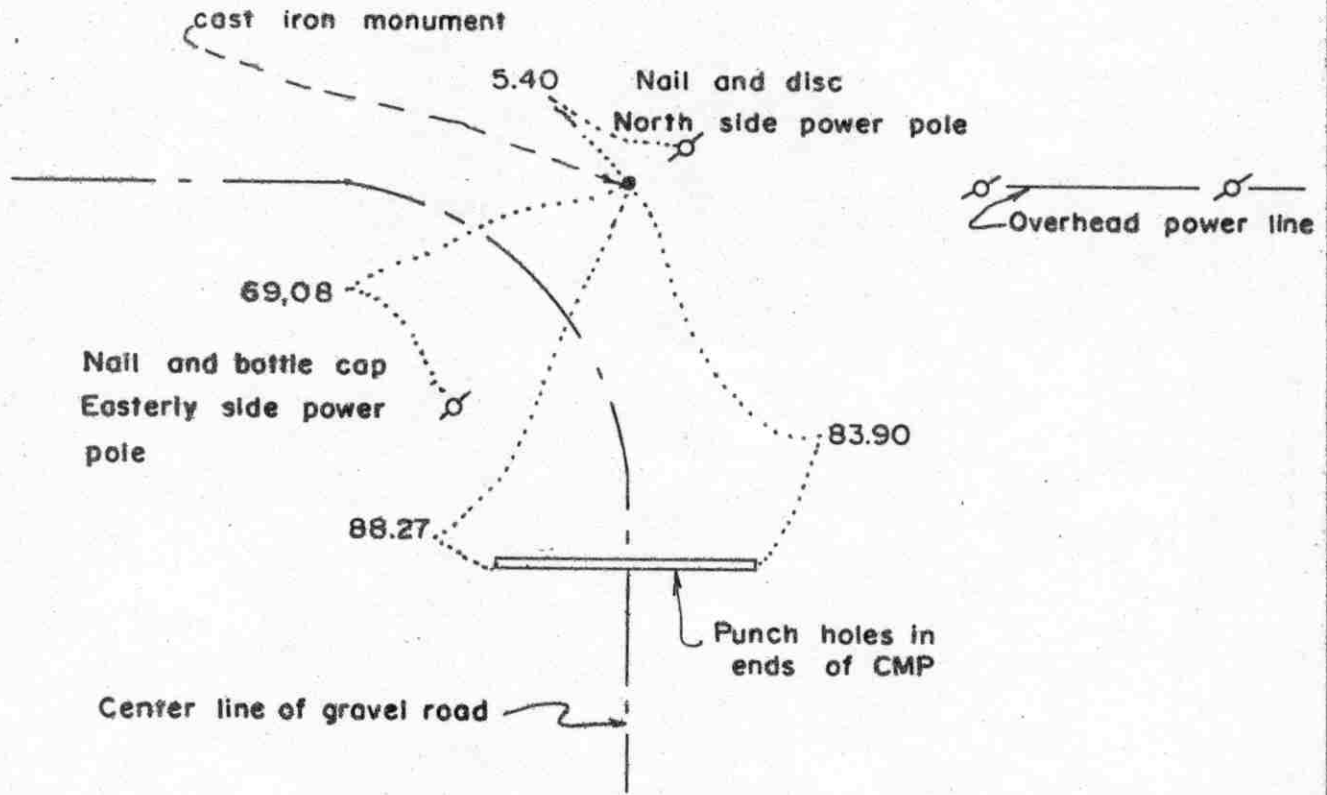
In December 1968, we found a 1 inch diameter iron pin 2542.03 feet north of the east quarter corner and in January, 1969, we found a 1 inch diam. iron pin 135.32 feet north of the meander corner in the dry lake bed in line with a fence to the west and south. Mr. Art McRaith, 77 years old, in the Southeast of Sec. 36, 118, 30, all his life, said these fences are on the section lines and Mr. Arthur Radunz, 63 years old, and in the Northeast Quarter of Sec. 1 since 1936 agrees. We set a cast iron monument in place of the found iron pin at the NE corner. In August, 1988, we measured the east line of Section 1, and had a distance of 2677.35 feet from the northeast corner to the east quarter corner and a distance of 2676.98 feet from the east quarter corner to the southeast corner of Section 1, compared with the government distance of 2640.00 between each corner.

There being no evidence to the contrary, we accept the iron pin found at the northeast corner (now a cast iron monument) as the true northeast corner of Section 1.

Certificate of Location of Government Corner



SKETCH OF REFERENCE TIES
(NO SCALE)



Statement of evidence relative to this corner location on sheet 2

I hereby certify that this document was prepared by me or under my direct supervision.

Willard Pellinen
Willard Pellinen
McLeod County Surveyor
License No. 9626

Date 2/6/89

OFFICE OF THE COUNTY RECORDER
MCLEOD COUNTY, MINNESOTA.

I hereby certify that this document was filed in this office at 3 o'clock P.M. on the 9th day of Feb, 1989.

Carmen Ostlie, County Recorder
By _____, Deputy

Document No. 226885

NORTH QUARTER corner, Section 1, Township 117 North, Range 30 West

Certificate of Location of Government Corner

This corner was originally established by John Ryan of the Government Land Office in 1855 and was monumented by a wood post and was referenced to 2 bearing trees.

In February, 1973, we talked with Mr. Art McRaith, 77, in the Southeast Quarter of Section 36, all his life. He said power pole line to the east and center line of road to the south are on the section and $\frac{1}{4}$ section lines. Mr. Arthur Radunz, 63, who has lived in the Northeast Quarter of Section 1 since 1936, agrees.

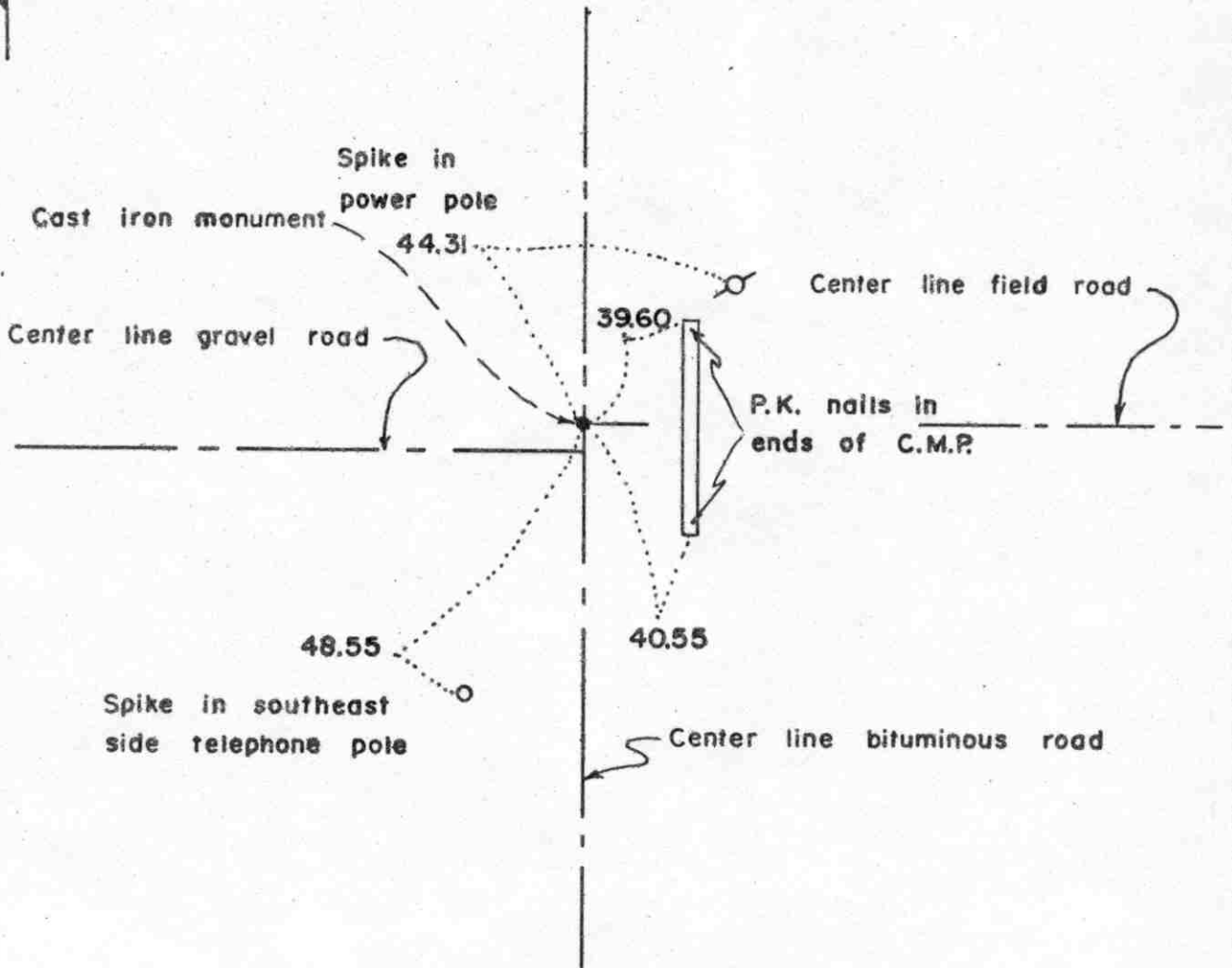
On August 21, 1973, we found a $\frac{3}{4}$ inch diam. iron pipe, $2\frac{1}{2}$ feet long, at the intersection of the power pole line and center line of the road. The pipe was in the road ditch and was bent. We tied off the bottom of the pipe and replaced it with a cast iron monument. It seemed as if the pipe had been bent when the ditch was dug.

On November 21, 1987, we measured the north line of Section 1 electronically and had a distance of 2650.00 feet to the northwest corner and 2646.50 feet to the northeast corner of Section 1, only 1.75 feet of being half way between section corners.

We accept this location as being the true north quarter corner of Section 1 as having been perpetuated by the iron pipe.

Certificate of Location of Government Corner

SKETCH OF REFERENCE TIES
(NO SCALE)



Statement of evidence relative to this corner location on sheet 2

I hereby certify that this document was prepared by me or under my direct supervision.

Willard Pellinen
Willard Pellinen
McLeod County Surveyor
License No. 9626
Date 2/5/89

OFFICE OF THE COUNTY RECORDER
MCLEOD COUNTY, MINNESOTA.

I hereby certify that this document was filed in this office at 3 o'clock P.M. on the 9th day of Feb, 1989.

Carmin Ostlie, County Recorder
By _____, Deputy

Document No. 226887

EAST QUARTER corner, Section 2, Township 117 North, Range 30 West

Certificate of Location of Government Corner

This corner was originally set by D. Langton of the Government Land Office in 1856. He set a post and referenced it to 2 bearing trees.

In 1974, R.C.M. dug for this corner and they found a 12 inch stone down $4\frac{1}{2}$ feet below the road surface and they also found pieces of 2 wood posts beside the stone. They set an iron pipe over the stone on the surface of the road.

In July, 1975, we replace the iron pipe with a McLeod County cast iron monument. This corner is in the center of the north-south road and in line with the center line of a field road running east.

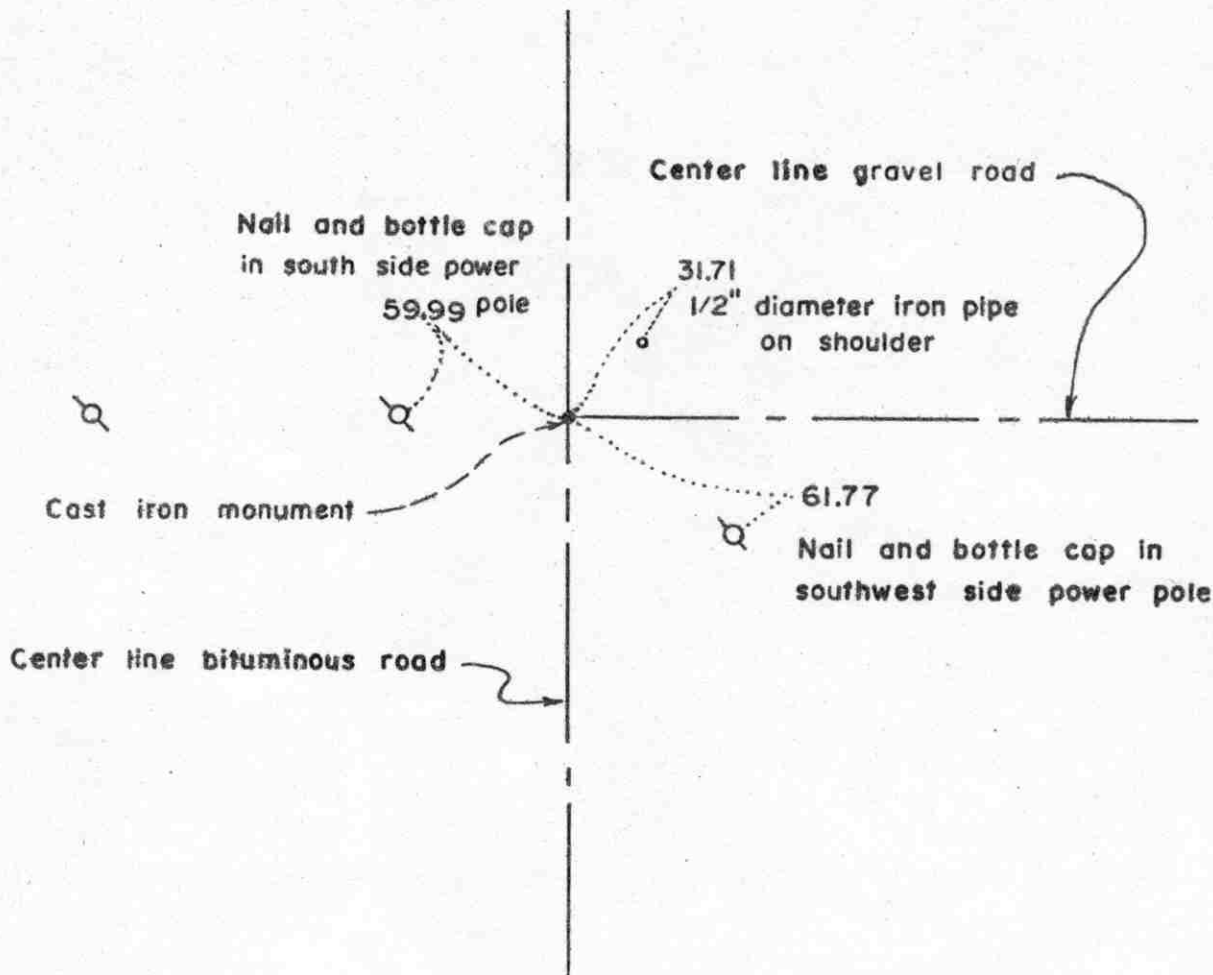
On June 13, 1988, we checked the reference ties to the corner and found them good.

We feel the stone found by RCM has perpetuated the location of the true east quarter corner of Section 2.

Certificate of Location of Government Corner



SKETCH OF REFERENCE TIES
(NO SCALE)



Statement of evidence relative to this corner location on sheet 2

I hereby certify that this document was prepared by me or under my direct supervision.

Willard Pellinen

Willard Pellinen
McLeod County Surveyor
License No. 9626

Date 2/5/89

OFFICE OF THE COUNTY RECORDER
MCLEOD COUNTY, MINNESOTA.

I hereby certify that this document was filed in this office at 3 o'clock P.M. on the 9th day of Feb., 19 89.

Carmen Costello, County Recorder

By _____, Deputy

Document No. 226886

Certificate of Location of Government Corner

This corner was originally set by John Ryan of the Government Land Office. He set post and took reference ties to 4 bearing trees, 3 cherry trees and 1 aspen.

In December, 1972, we found a T-bar iron monument at the center line intersection of roads north, south and east. We took reference ties to the monument.

In June, 1979, we took new reference ties, all old ties destroyed.

In November, 1987, all but one of the reference ties had been destroyed. We dug up the monument, down 1 foot below the bituminous surface, and took additional ties.

We accept the location of the T-bar monument we found in 1972 as the true northeast corner of Section 2.

It fits the occupation lines, center lines of the roads and a field line to the west, and has been accepted as the correct corner by other surveyors.

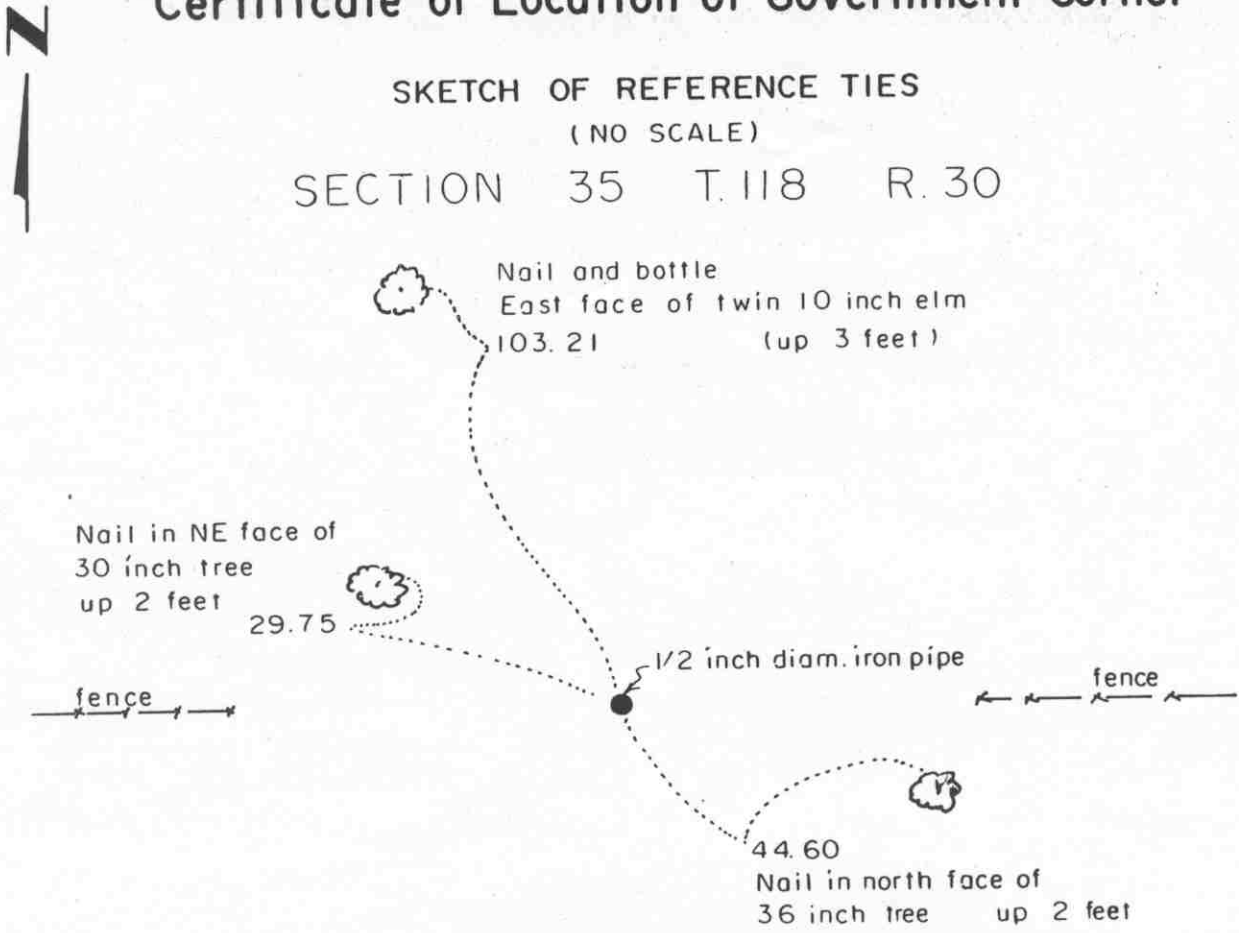
NORTH QUARTER corner, Section 2, Township 117 North, Range 30 West

Certificate of Location of Government Corner

SKETCH OF REFERENCE TIES

(NO SCALE)

SECTION 35 T.118 R.30



SECTION 2, T. 117 R. 30

Statement of evidence relative to this corner location on sheet 2

I hereby certify that this document was prepared by me or under my direct supervision.

Willard Pellinen
Willard Pellinen
McLeod County Surveyor
License No. 9626

Date Feb 20, 1993

OFFICE OF THE COUNTY RECORDER
MCLEOD COUNTY, MINNESOTA.

I hereby certify that this document was filed in this office at 9 o'clock A. M. on the 4th day of March, 19 93.

Armon Otis Quader, County Recorder

By _____, Deputy

Document No. 250787

Certificate of Location of Government Corner

This corner was originally set by the government in 1855.

On December 23, 1972, McCombs Knutson Associates (Dickman Knutson, County Surveyor) found a $2\frac{1}{2}$ inch diameter iron pipe $5\frac{1}{2}$ feet north of a fence corner. Fences running south and east.

February 15, 1973. Lawrence Ebert, 58 years old, in the Southeast Quarter of Section 35, T118, R30 since 1948, says pasture fence running east from the corner doesn't mean anything as far as section lines are concerned. Ebert is renting land on the south side of the section line. Land on both sides of the county line used to belong to 1 farm before O'Fallon brothers and sisters split it up. Mr. Ebert's wife is an O'Fallon sister.

1974. Rieke Carroll Muller Associates used the iron pipe as the north quarter corner is a survey in the Northeast Quarter of Section 2.

February 24, 1989. We found the iron pipe in good condition and took new reference ties.

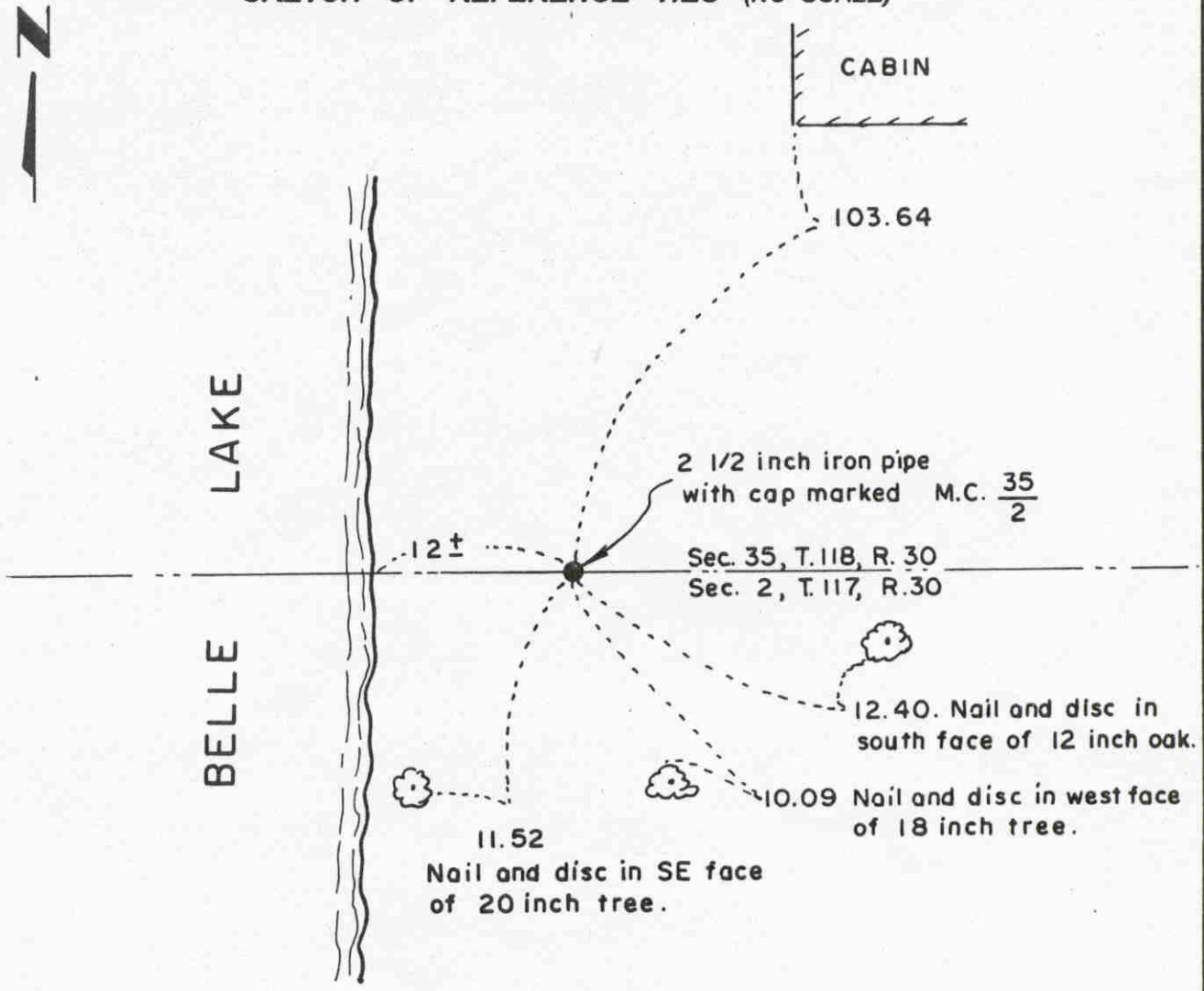
We don't know who set the iron pipe, but there being no evidence to the contrary, we accept it as the correct corner.

December 28, 1992. We found the iron pipe had been plowed out. We reset the corner using our section measurements and took new reference ties. We set a $\frac{1}{2}$ inch iron pipe with a $\frac{1}{2}$ inch iron pipe below.

Certificate of Location of Government Corner

Point along north line of ~~corner~~ Section 2, Township 117 North, Range 30 West

SKETCH OF REFERENCE TIES (NO SCALE)



Statement of evidence relative to this corner location on sheet 2

I hereby certify that this document was prepared by me or under my direct supervision.

Willard Pellinen
 Willard Pellinen
 McLeod County Surveyor
 License No. 9626.

Date Dec. 20, 1995.

OFFICE OF THE COUNTY RECORDER MCLEOD COUNTY, MINNESOTA

I hereby certify that this document was filed in this office at 9 o'clock A.M. on the 9th day of January 19 96.

Carmen Estelle Muller, County Recorder

By Charleen Engelman, Deputy.

Document No. 270214

Certificate of Location of Government Corner

***Point along line, Section 2, Township 117 North, Range 30 West
Along north line of Section 2, east of Belle Lake.***

1972. Dickman Knutson found a 2 1/2 inch diameter iron pipe marked Meander Corner along the north line of Section 2 east of Belle Lake. He took available reference ties. Prorating measured distance along north line, meander corner should be about 49 feet farther east.

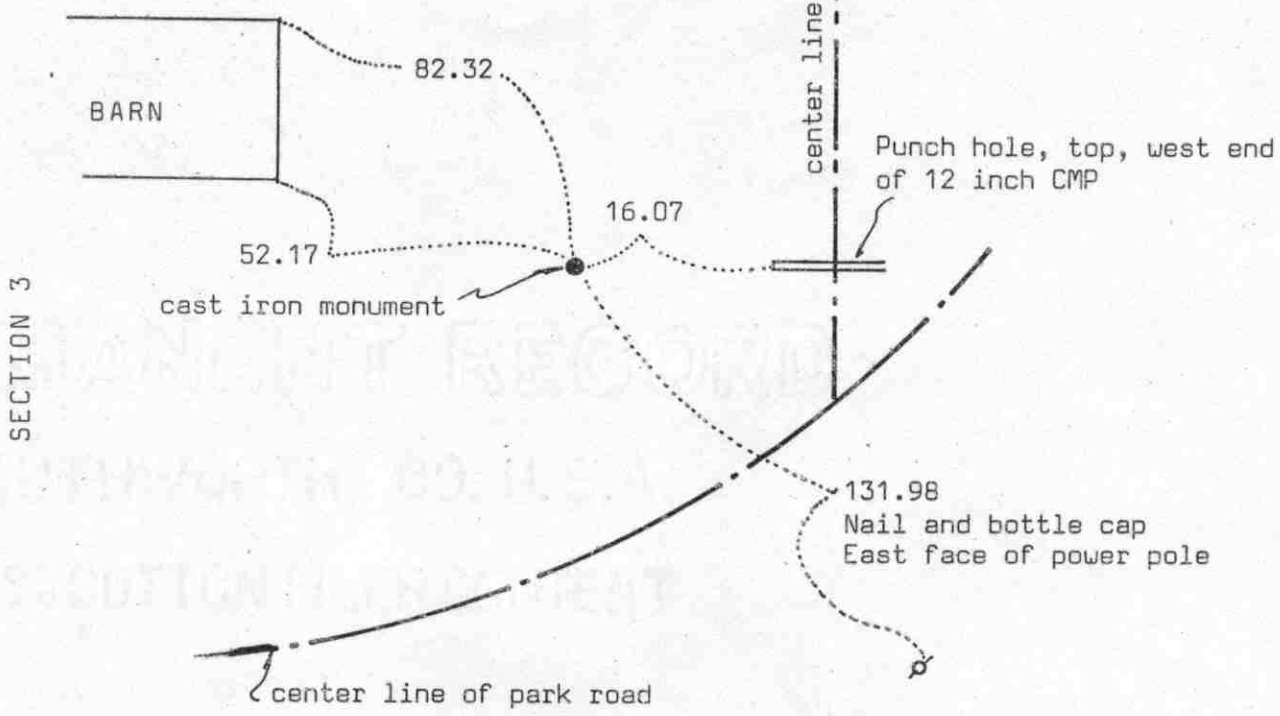
1989. We checked the ties.

Certificate of Location of Government Corner



SKETCH OF REFERENCE TIES

(NO SCALE)



Statement of evidence relative to this corner location on sheet 2

I hereby certify that this document was prepared by me or under my direct supervision.

Willard Pellinen
Willard Pellinen
McLeod County Surveyor
License No. 9626

Date 4/7/90

OFFICE OF THE COUNTY RECORDER
MCLEOD COUNTY, MINNESOTA.

I hereby certify that this document was filed in this office at 4 o'clock P.M. on the 2nd day of May 1990.

Carmen Ostlie, County Recorder

By _____, Deputy

Document No. 233095

Certificate of Location of Government Corner

1856. This corner was established by the General Land office in 1856. D.L.Langton set a post and had reference ties to 2 bearing trees.

May 1977. McCombs Knutson Associates, Dickman Knutson, county surveyor, found a square 8 inch by 8 inch by 18 inch long stone down 2 feet below the ground surface at the intersection of fences running south and east. They set a cast iron monument over the stone and took reference ties.

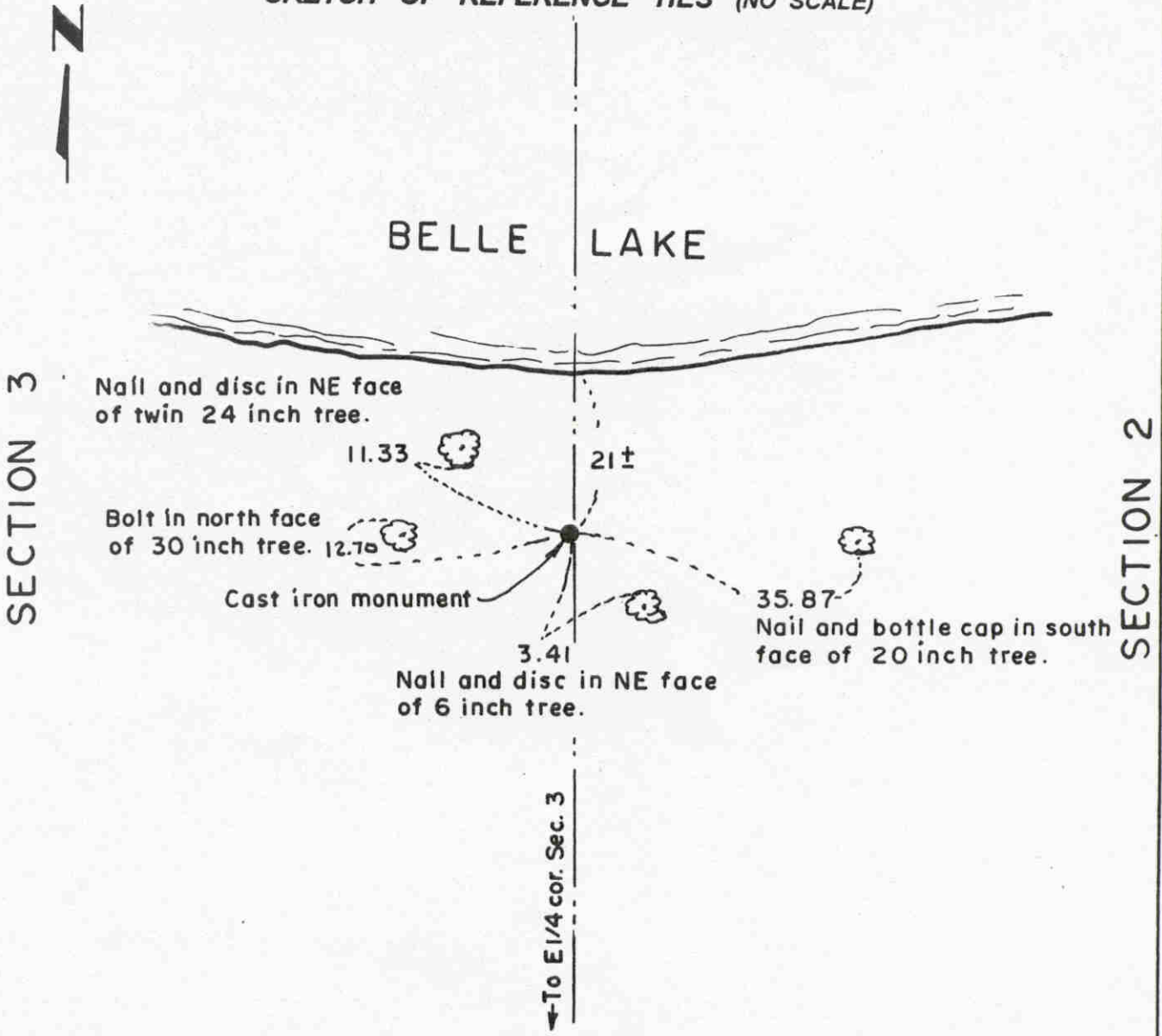
April 3, 1989. We found the cast iron monument in good condition, top flush with the ground. 2 reference ties remaining. We took additional reference ties.

We accept the stone found by Knutson as having perpetuated the correct location of the quarter corner.

Certificate of Location of Government Corner

Point along east line of ~~corner~~ Section 3, Township 117 North, Range 30 West

SKETCH OF REFERENCE TIES (NO SCALE)



Statement of evidence relative to this corner location on sheet 2

I hereby certify that this document was prepared by me or under my direct supervision.

Willard Pellinen
Willard Pellinen
McLeod County Surveyor
License No. 9626.

Date Dec. 19, 1995

OFFICE OF THE COUNTY RECORDER
MCLEOD COUNTY, MINNESOTA

I hereby certify that this document was filed in this office at 9 o'clock A.M. on the 9th day of January 19 96.

Carmen Estelle Mulder, County Recorder

By Charleen Engdmann, Deputy.

Document No. 270215

Certificate of Location of Government Corner

***Point on line, Section 3, Township 117 North, Range 30 West
(POINT ALONG EAST LINE OF SECTION 3 NORTH OF E1/4 COR SEC 3.***

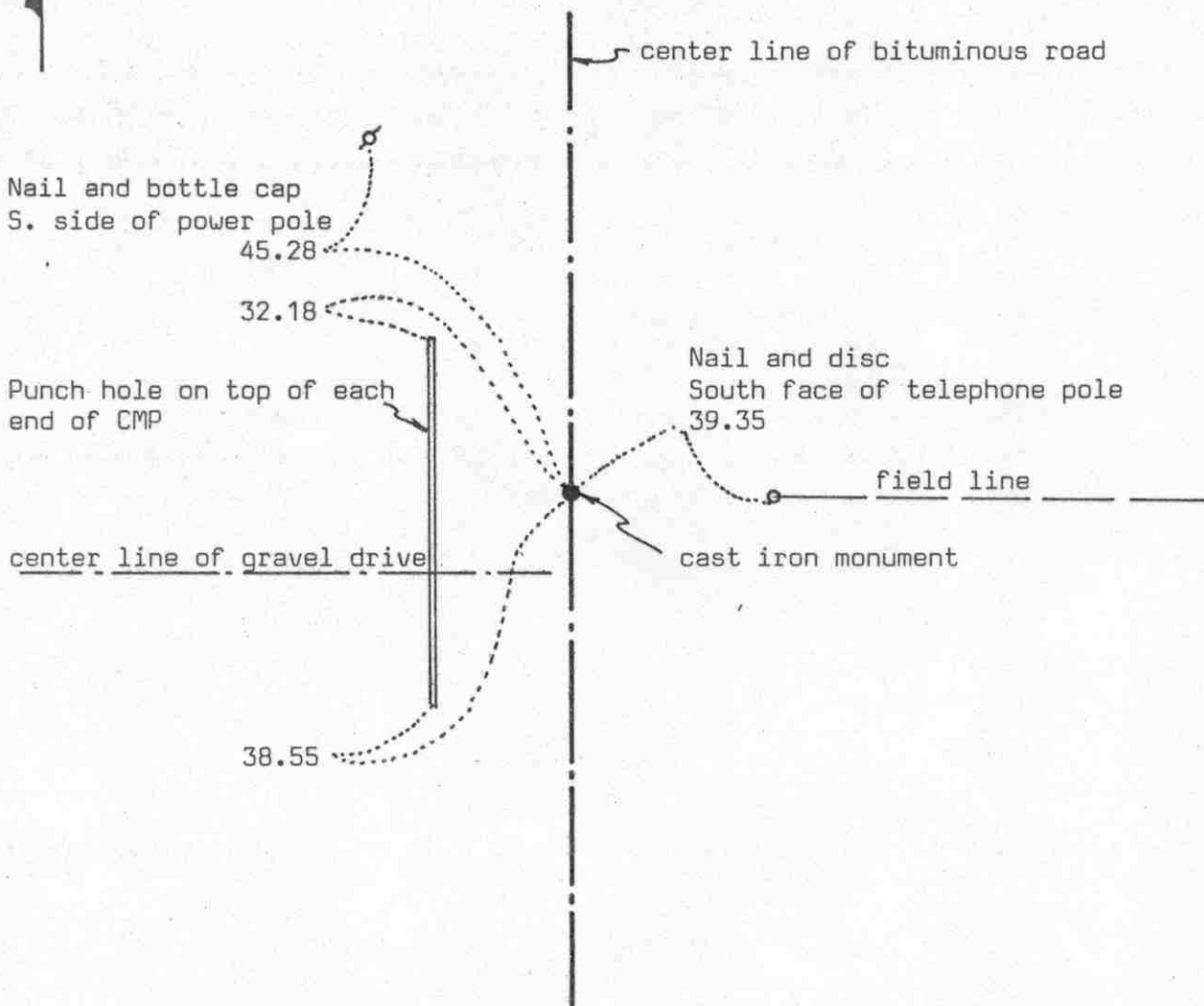
1975. Dickman Knutson, county surveyor, set a cast iron monument along the east line of Section 3, north of the east quarter corner of Section 3, south of Belle Lake, and took available ties. He prorated the distance from the north quarter corner of Section 2 to the northwest corner of Section 3. (2623.44 feet for each quarter-section.) The northeast and north quarter corners of Section 3 fall in Belle Lake.

Certificate of Location of Government Corner



SKETCH OF REFERENCE TIES

(NO SCALE)



Statement of evidence relative to this corner location on sheet 2

I hereby certify that this document was prepared by me or under my direct supervision.

Willard Pellinen

Willard Pellinen
McLeod County Surveyor
License No. 9626

Date 3/20/89

OFFICE OF THE COUNTY RECORDER
MCLEOD COUNTY, MINNESOTA.

I hereby certify that this document was filed in this office at 3 o'clock P.M. on the 6th day of April, 19 89.

Armer Ostlie, County Recorder

By _____, Deputy

Document No. 227617

Certificate of Location of Government Corner

This corner was established in 1856 by D.L.Langton of the Government Land Office. He set a post and had reference ties to 2 bearing trees.

In 1966, Roy Hansen, surveyor, found an iron pin on the center line of the road in line with a field line to the east.

On April 18, 1973, we found a spike on the surface of the road using ties from Roy Hansen notes. Below the spike we found an iron pin.

On November 13, 1973, we replaced the iron pin with a McLeod County cast iron monument and took reference ties.

On June 13, 1988 we found the monument in good condition and the reference ties good.

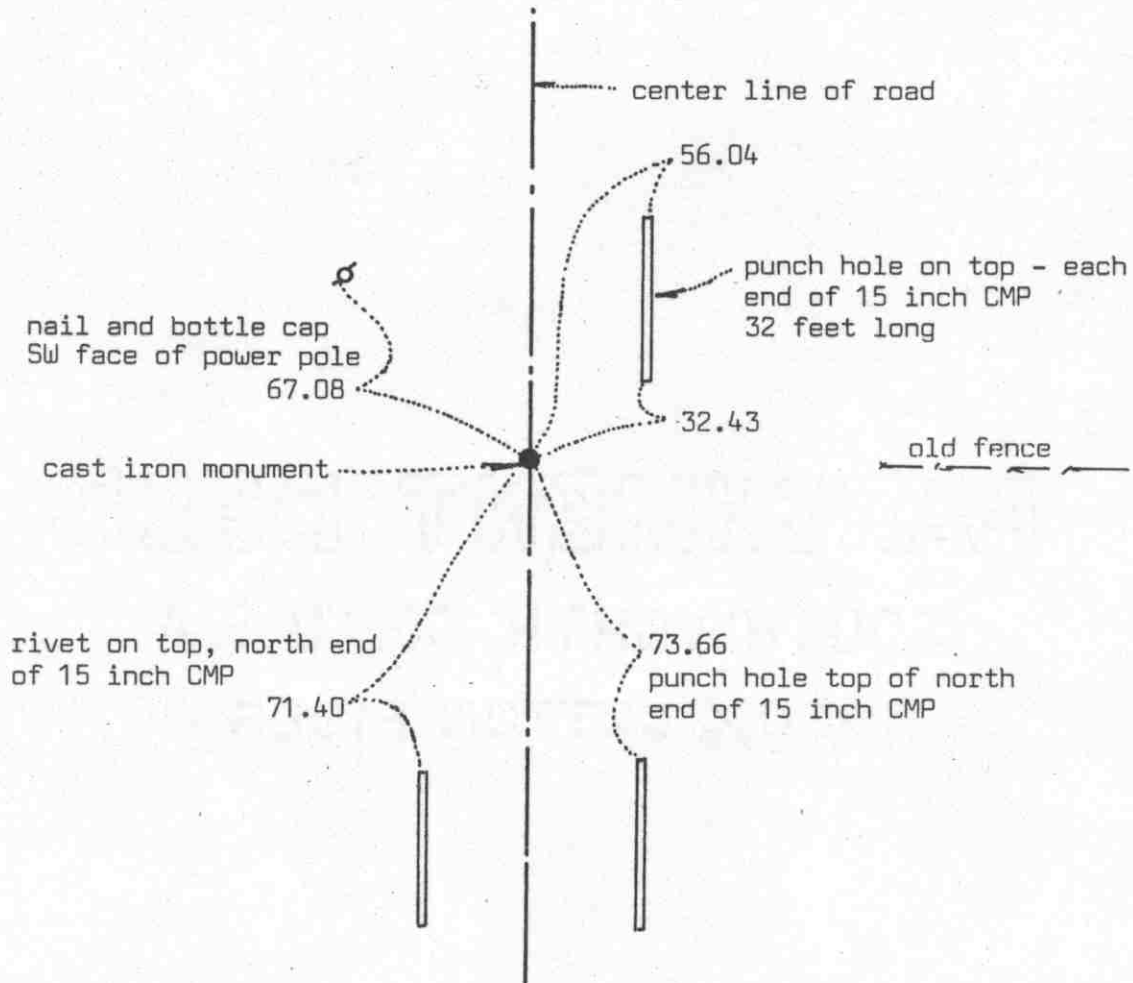
This corner is within $2\frac{1}{2}$ feet of being on a proration of the government distances between the section corners.

We believe the center line of the road, the field line to the east and the found iron pin have perpetuated the correct location of the quarter corner.

Certificate of Location of Government Corner



SKETCH OF REFERENCE TIES
(NO SCALE)



Statement of evidence relative to this corner location on sheet 2

I hereby certify that this document was prepared by me or under my direct supervision.

Willard Pellinen
Willard Pellinen
McLeod County Surveyor
License No. 9626

Date 2/12/89

OFFICE OF THE COUNTY RECORDER
MCLEOD COUNTY, MINNESOTA.

I hereby certify that this document was filed in this office at 9 o'clock A.M. on the 15th day of Feb. 1989.

Carmen Ostlie, County Recorder

By _____, Deputy

Document No. 226958

Certificate of Location of Government Corner

This corner was established by John Ryan of the Government Land Office in August, 1855. He set post and had reference ties to 4 bearing trees.

Old McLeod County Highway Department field notes show the county dug for this corner but didn't find anything.

On June 20, 1974, we set a McLeod County cast iron monument on the center line of the road running north and south and in line with the westerly extension of an old fence. This point has been used as the section corner by Leonard Schoultz former Meeker County Surveyor. We took available ties.

On December 18, 1987, we found only 2 reference ties remaining. We found the top of the monument broken off and the base disturbed by road construction. We set an iron pipe at the corner, using the 2 remaining ties and took additional reference ties.

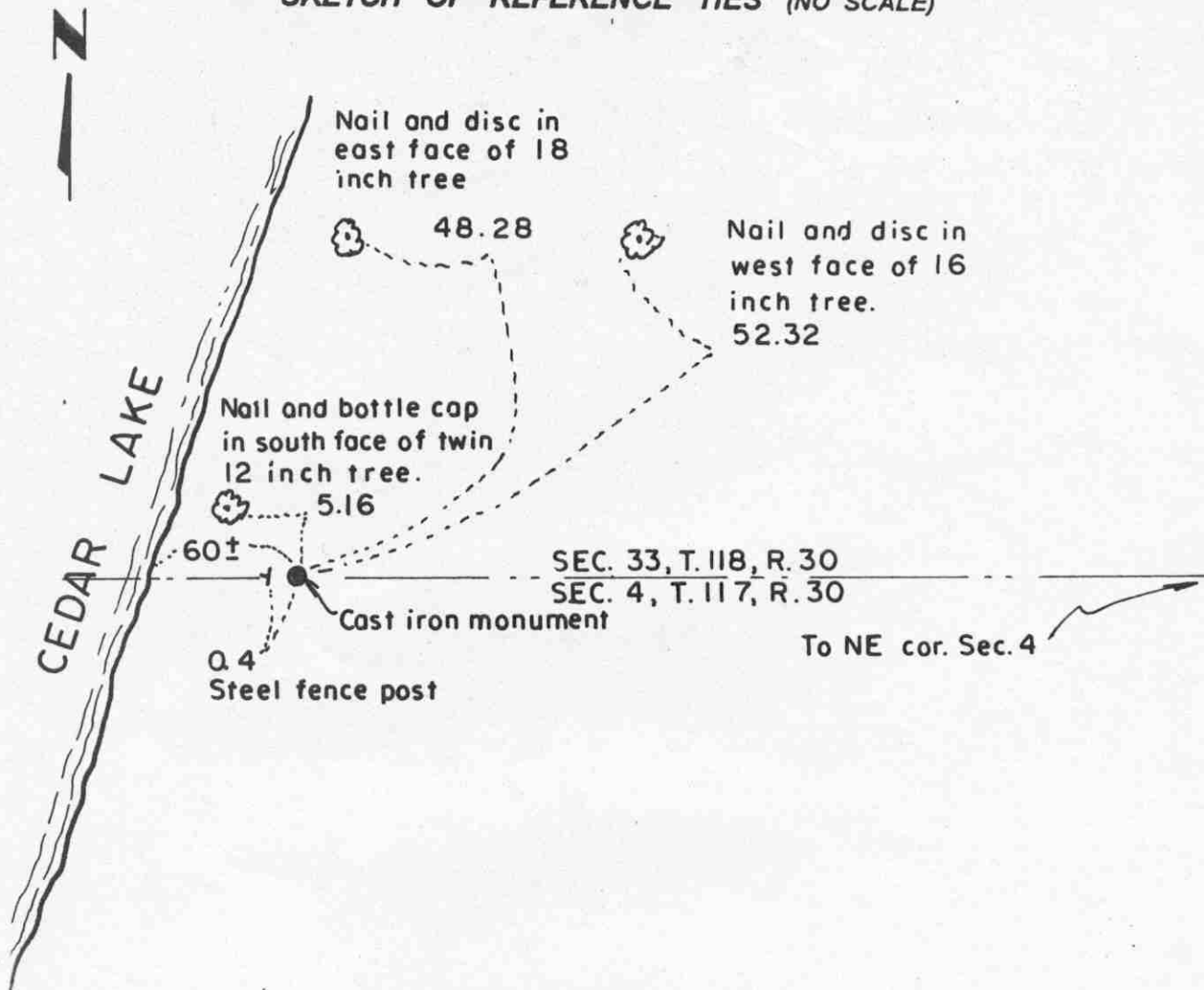
On June 27, 1988, we removed the broken monument and replaced it with a new McLeod County cast iron monument and checked the reference ties.

We feel this was an obliterated corner whose location has been perpetuated by the center line of the road and the old fence.

Certificate of Location of Government Corner

Point along north line of ~~corner~~ Section 4, Township 117 North, Range 30 West

SKETCH OF REFERENCE TIES (NO SCALE)



Statement of evidence relative to this corner location on sheet 2

I hereby certify that this document was prepared by me or under my direct supervision.

Willard Pellinen
Willard Pellinen
McLeod County Surveyor
License No. 9626.

Date Dec. 19, 1995

OFFICE OF THE COUNTY RECORDER MCLEOD COUNTY, MINNESOTA

I hereby certify that this document was filed in this office at 9 o'clock A. M. on the 9th day of January, 19 96.

Carmen Estlie Mulder, County Recorder

By Charleen Englmann, Deputy.

Document No. 270216

Certificate of Location of Government Corner

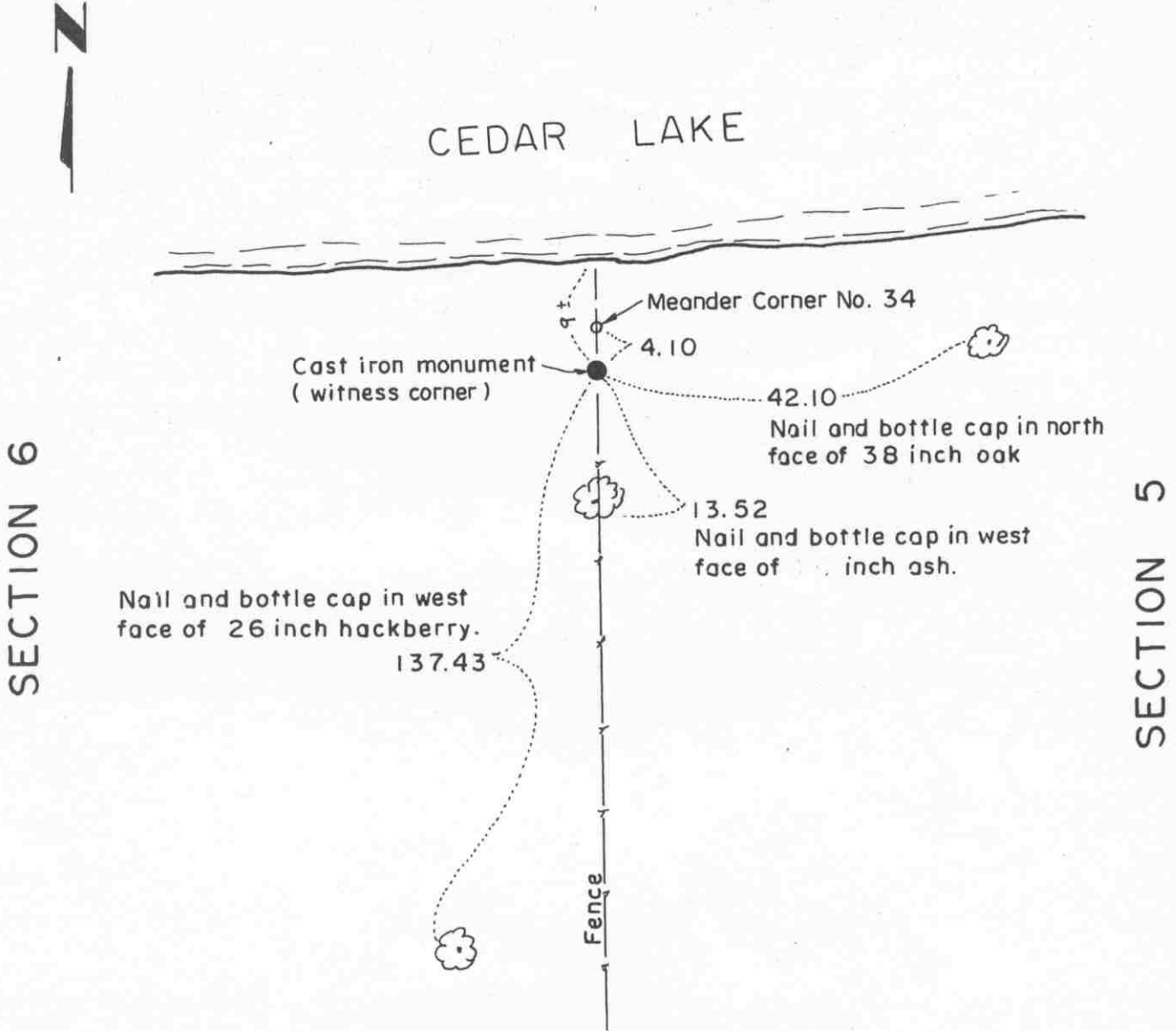
**Point on line, Section 4, Township 117 North, Range 30 West
(POINT ALONG NORTH LINE OF SECTION 4 WEST OF NE COR SEC 4.**

1974. Dickman Knutson, county surveyor, set a cast iron monument along the north line of Section 4, west of the northeast corner of Section 4, east of Cedar Lake, and took available ties. This is on line between the northeast corner of Section 4 and a point along the north line of Section 6, west of Cedar Lake.

Certificate of Location of Government Corner

Meander corner, ^{No. 34} Section 6 , Township 117 North, Range 30 West

SKETCH OF REFERENCE TIES (NO SCALE)



Statement of evidence relative to this corner location on sheet 2

I hereby certify that this document was prepared by me or under my direct supervision.

Willard Pellinen
Willard Pellinen
McLeod County Surveyor
License No. 9626.

Date July 6, 1993

**OFFICE OF THE COUNTY RECORDER
MCLEOD COUNTY, MINNESOTA**

I hereby certify that this document was filed in this office at 9 o'clock A .M. on the 9th day of January 19 96.

Carmen Estelle Mulder County Recorder

By Charlene Engelmann, Deputy.

Document No. 270217

Certificate of Location of Government Corner
Meander Corner, Section 6, Township 117 North, Range 30 West

August, 1855. This corner was originally established by the General Land Office. D.L.Langton set a post and marked a 7 inch Linden and a 5 inch ironwood for bearing trees.

September 21, 1984. Mr. Harold Hoff, who had lived in the Southeast Quarter of Section 6 all his life, said the north-south fence has been in the same location at least 60 years and has always been accepted as being along the section line. Mr. Roy Mills who farms in Sections 5 and 7 agrees with Mr. Hoff.

September 27, 1984. We set a McLeod County cast iron monument along the north-south fence near the south shore of Cedar Lake and took available reference ties.

July 10, 1989. We measured Section 6 and found the monument to be 4.10 feet south of the computed location of Meander Corner No. 34. We left the monument in place and noted on sheet 1 of the certificate that the meander corner is north of the monument.

Certificate of Location of Government Corner

No. 35

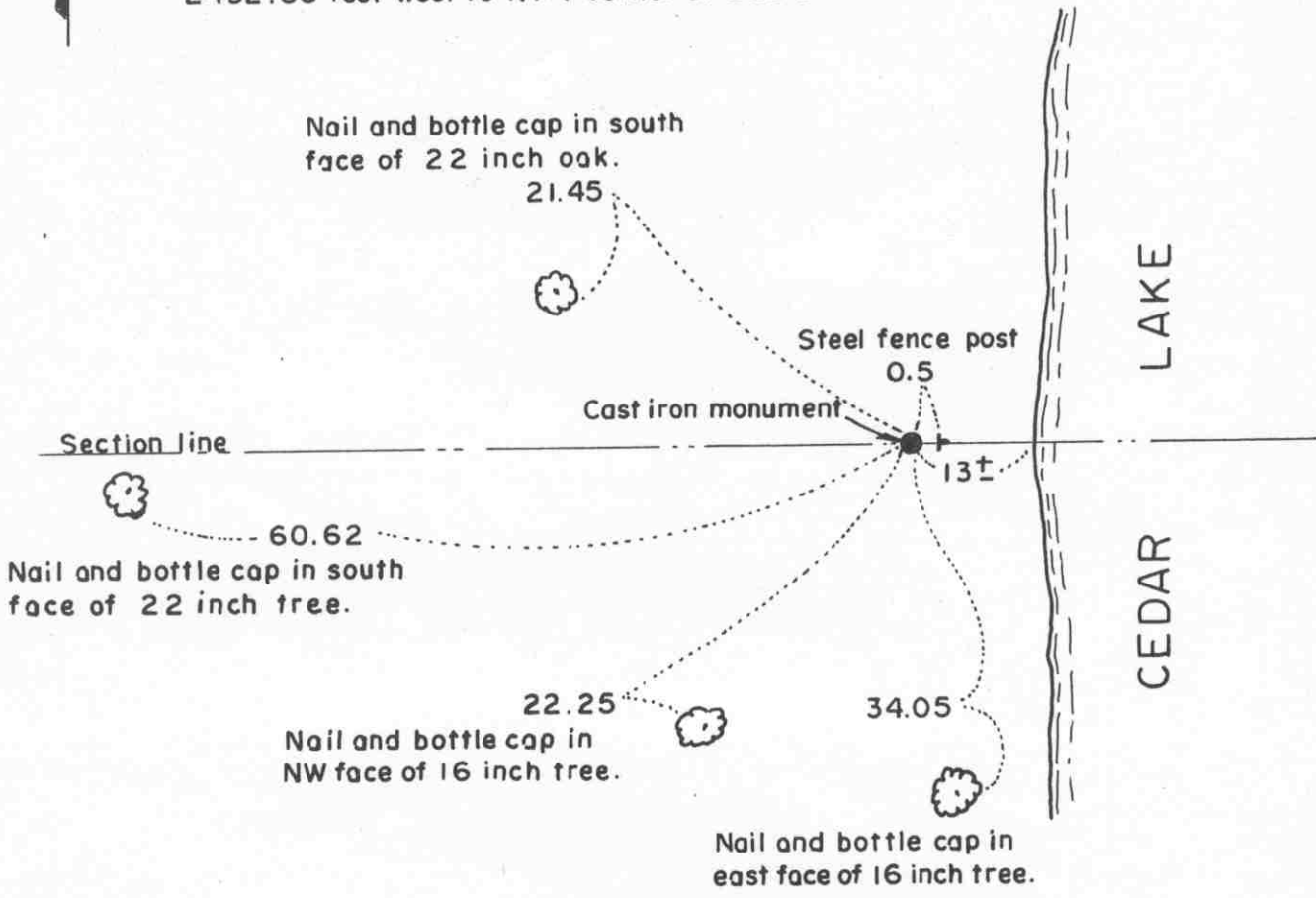
Meander corner, Section 6, Township 117 North, Range 30 West

SKETCH OF REFERENCE TIES (NO SCALE)

SECTION 31, T. 118, R. 30

239.58 feet east to NE corner of Sec. 6. (in lake)

2432.36 feet west to N1/4 corner of Sec. 6.



SECTION 6, T. 117, R. 30

Statement of evidence relative to this corner location on sheet 2

I hereby certify that this document was prepared by me or under my direct supervision.

Willard Pellinen
Willard Pellinen
McLeod County Surveyor
License No. 9626.

Date July 6, 1993

OFFICE OF THE COUNTY RECORDER
MCLEOD COUNTY, MINNESOTA

I hereby certify that this document was filed in this office at 9 o'clock A. M. on the 9th day of January, 19 96.

Carmen Estlie Muller, County Recorder

By Charles Engelmann, Deputy.

Document No. 270218

Certificate of Location of Government Corner
Meander Corner, Section 6, Township 117 North, Range 30 West

August, 1855. This corner was originally established by the General Land Office. John Ryan set a post in a clump of oaks and marked two 14 inch oaks for bearing trees.

November, 1913. Lewis Merrill, surveyor, found an oak stake at the corner. He measured 2436.5 feet to the north quarter corner and 5112.50 feet to the northwest corner of Section 6. He set the north quarter corner on line between the found meander corner and the northwest corner.

June 20, 1974. Dickman Knutson, county surveyor, set a 1/2 inch diameter iron pipe on the easterly prolongation of the line from the northwest corner to the north quarter corner. He set the meander corner on a proration of Lew Merrill's distances along the north line of Section 6.

November 6, 1974. Knutson replaced the iron pipe with a McLeod County cast iron monument and took available reference ties.

NORTH QUARTER corner, Section 6, Township 117 North, Range 30 West

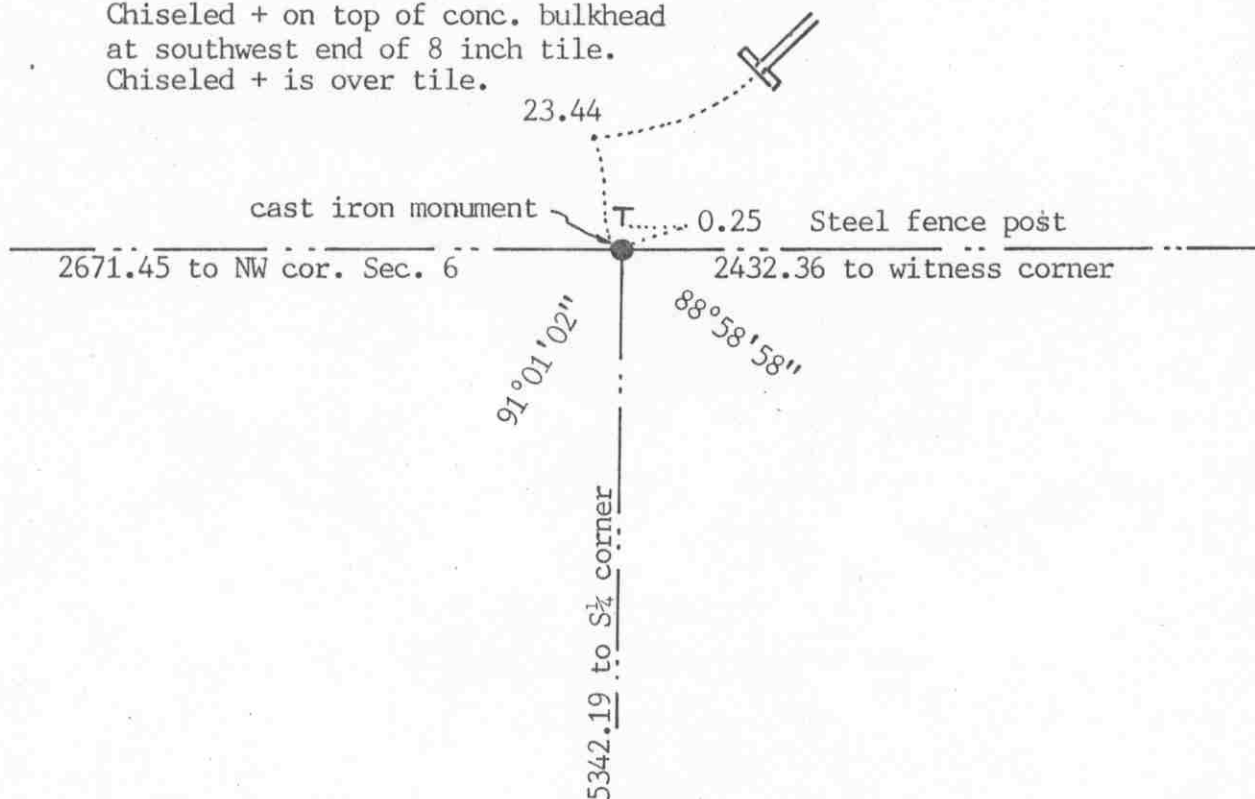
Certificate of Location of Government Corner

SKETCH OF REFERENCE TIES

(NO SCALE)

SECTION 31 T. 118 R. 30

Chiseled + on top of conc. bulkhead
at southwest end of 8 inch tile.
Chiseled + is over tile.



SECTION 6 T. 117 R. 30

Statement of evidence relative to this corner location on sheet 2

I hereby certify that this document was prepared by me or under my direct supervision.

Willard Pellinen

Willard Pellinen
McLeod County Surveyor
License No. 9626

Date Feb. 9, 1989

OFFICE OF THE COUNTY RECORDER
MCLEOD COUNTY, MINNESOTA.

I hereby certify that this document was filed in this office at 9 o'clock A.M. on the 23rd day of January, 19 96.

Carmen Potlie Mulder, County Recorder

By _____, Deputy

Document No. 270535

NORTH QUARTER corner, Section 6, Township 117 North, Range 30 West

Certificate of Location of Government Corner

November, 1913. Lewis Merrill, surveyor, set this corner on a straight line between the northwest corner of the section and Meander Corner No. 35. (west side of Cedar Lake) He set an iron monument at the northeast corner of the Southeast Quarter of the Northwest Quarter. (along the north-south quarter line of Section 6) He had a distance of 4011 feet from the south quarter corner to the monument at the northeast corner of the Southeast Quarter of the Northwest Quarter and a distance of 5358 feet from the south quarter corner to the north quarter corner. He had a distance of 2676 feet from the north quarter corner to the northwest corner.

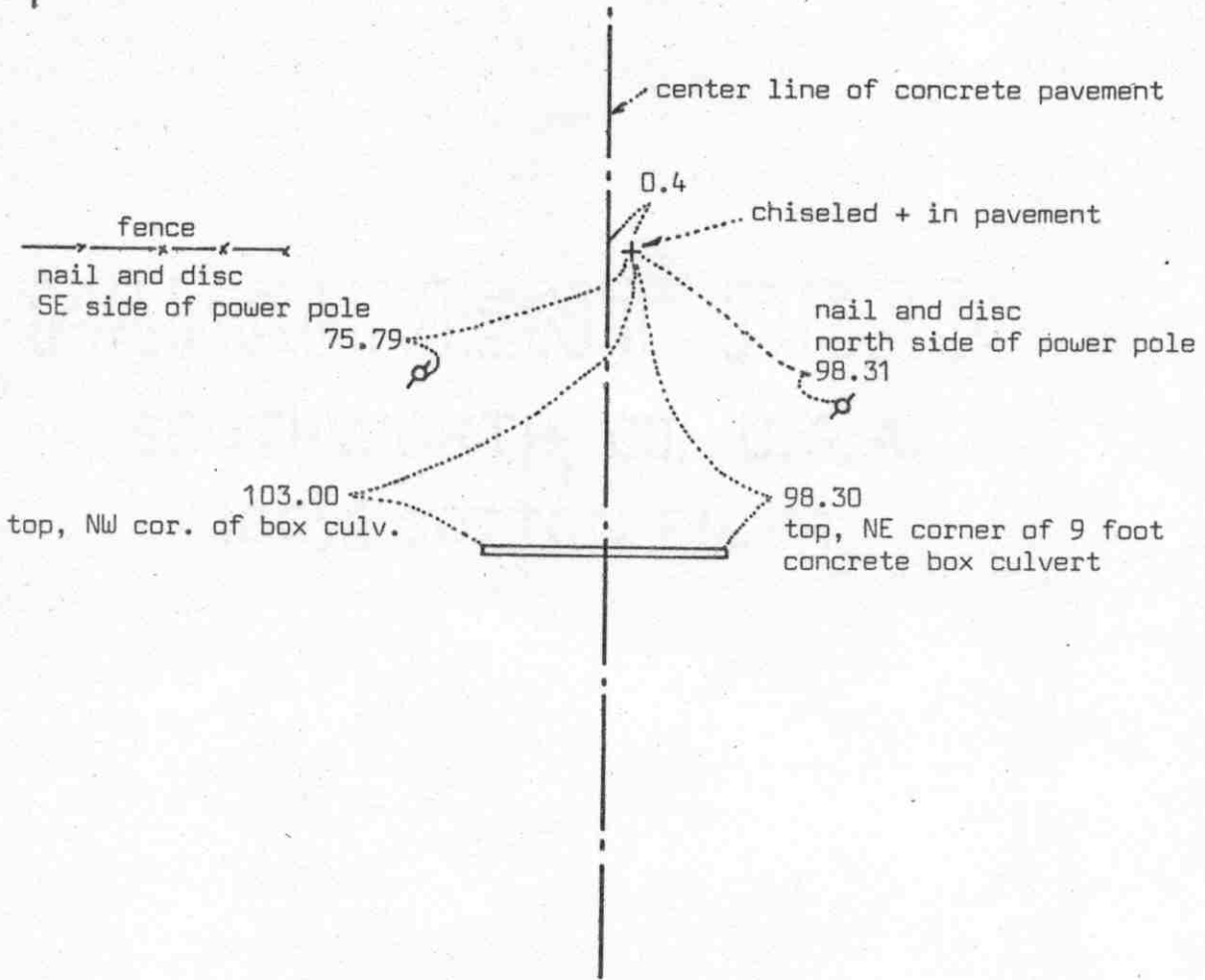
June 20, 1974. McCombs Knutson Associates (Dickman Knutson, county surveyor) set a cast iron monument at the north quarter corner on a proration of the 1913 distances from the south quarter corner. Knutson found the iron monument set by Merrill at the northeast corner of the Southeast Quarter of the Northwest Quarter. Knutson measured 4006.64 feet to this monument from the south quarter corner. Knutson set the north quarter corner on the northerly extension of the line from the south quarter corner to the found monument, a distance of 5342.19 feet from the south quarter corner. Knutson measured 2671.45 feet to the northwest corner from the north quarter corner.

December 3, 1986. The monument had been destroyed by ditch and tile construction. We set an iron pipe at the corner using the 1974 distances. We took new available reference ties.

May 8, 1987. We replaced the iron pipe with a McLeod County cast iron monument.

Certificate of Location of Government Corner

SKETCH OF REFERENCE TIES
(NO SCALE)



Statement of evidence relative to this corner location on sheet 2

I hereby certify that this document was prepared by me or under my direct supervision.

Willard Pellinen
Willard Pellinen
McLeod County Surveyor
License No. 9626
Date 2/12/89

OFFICE OF THE COUNTY RECORDER
MCLEOD COUNTY, MINNESOTA.

I hereby certify that this document was filed in this office at 9 o'clock A.M. on the 15th day of Feb. 19 89.

Carmen Postle, County Recorder
By _____, Deputy

Document No. 226959

Certificate of Location of Government Corner

This corner was established in 1855 by John Ryan of the Government Land Office. He set post with trench as per instructions and had reference ties to 2 bearing trees.

1894 survey by N.Y. Taylor shows a post at this corner and he had a distance of 2661.12 feet to the west quarter corner of Section 6.

1913 survey by E.L. Higgins shows a distance of 2663.8 feet to the west quarter corner of Section 6.

State Highway No. 22 right of way map shows that they found a 2 inch square iron monument at this corner, 0.4 feet east of center line station 100+00.4.

On January 5, 1973, we chiseled an + in the concrete pavement 0.4 feet east of station 100+00.4 as per R/W map.

On November 24, 1987 we remeasured the west line of Section 6 and had a distance of 2659.43 feet for the west line of the Northwest Quarter of Section 6.

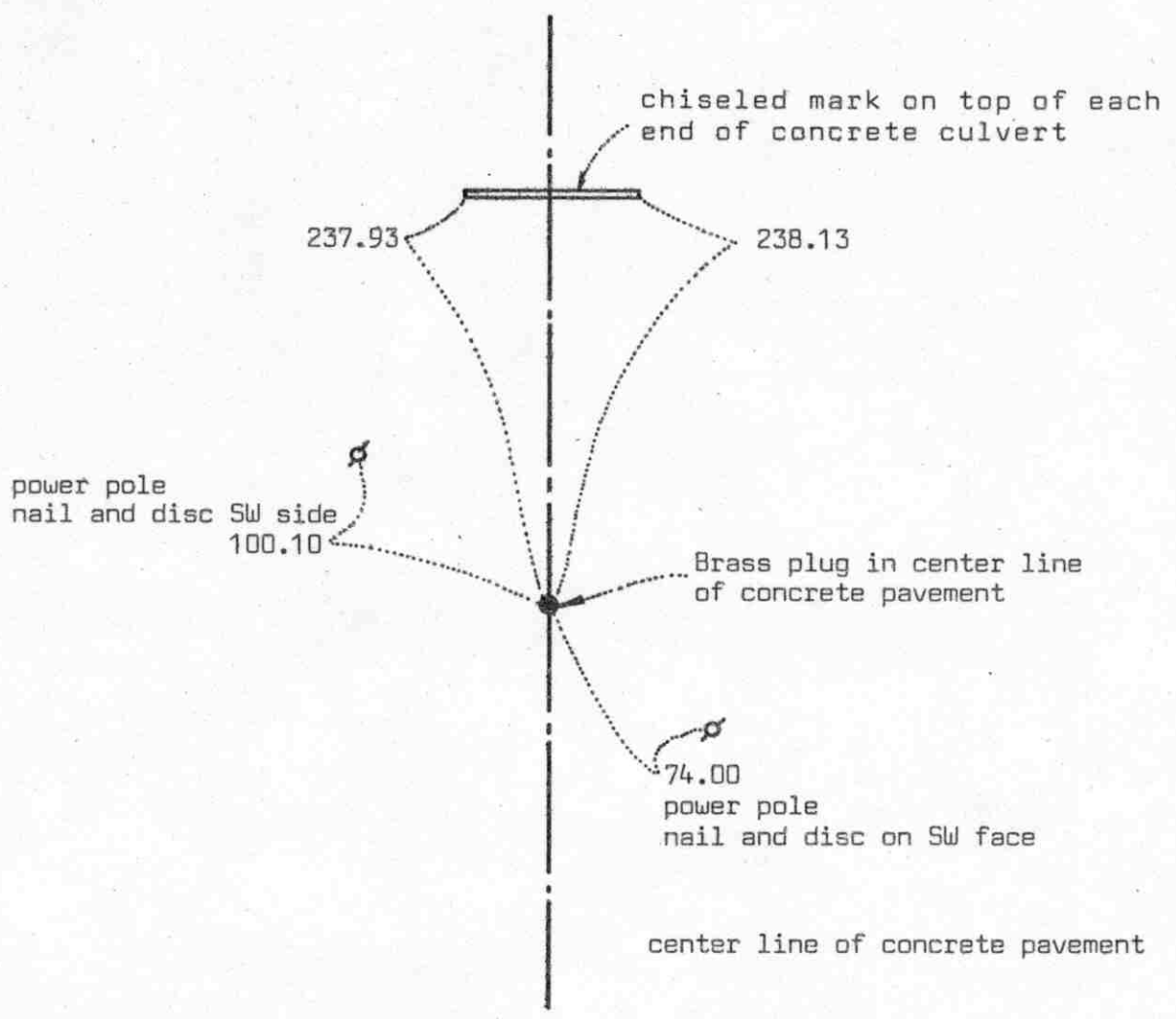
On June 27, 1988, we found the chiseled + o.k. and the reference ties good.

We feel the State Highway No. 22 center line alignment has perpetuated the true location of this corner.

Certificate of Location of Government Corner



SKETCH OF REFERENCE TIES
(NO SCALE)



Statement of evidence relative to this corner location on sheet 2

I hereby certify that this document was prepared by me or under my direct supervision.

Willard Pellinen
 Willard Pellinen
 McLeod County Surveyor
 License No. 9626
 Date 2/11/89

OFFICE OF THE COUNTY RECORDER
MCLEOD COUNTY, MINNESOTA.

I hereby certify that this document was filed in this office at 9 o'clock A.M. on the 15th day of Feb, 1989.

Carmen Jollie, County Recorder
 By _____, Deputy

Document No. 226960

WEST QUARTER corner, Section 6, Township 117 North, Range 30 West

Certificate of Location of Government Corner

This corner was established by John Ryan of the Government Land Office in August, 1855. He set post in mound as per instructions with deposit of charcoal.

1913 survey by E.L.Higgins shows a distance of 2663.8 feet to the northwest corner and 2663.8 feet to the southwest corner of Section 6.

State Highway No. 22 right of way plans show this corner to be center line P.I. station 126+59.7.

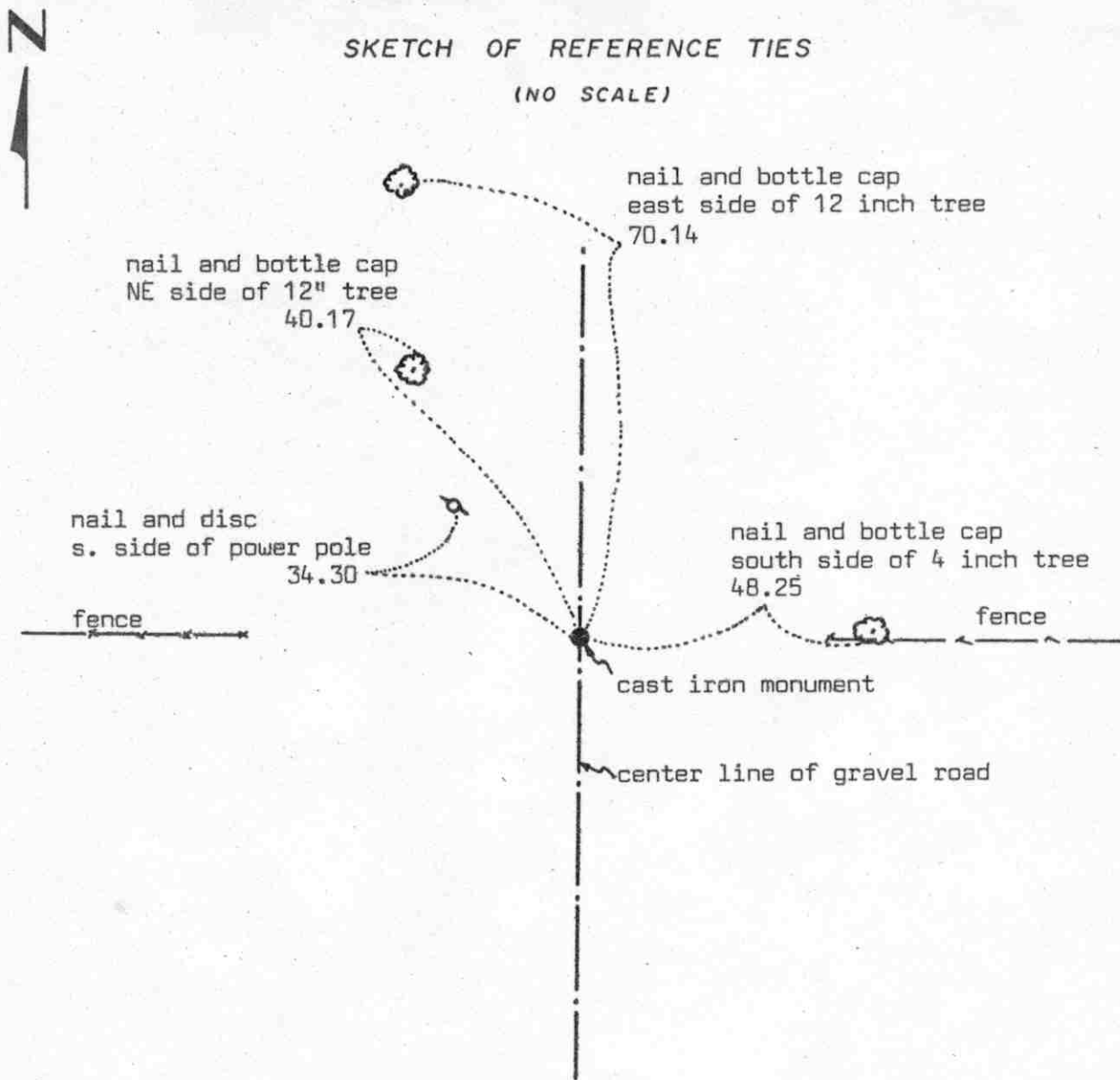
On January 5, 1973, we found a brass plug at P.I. station 126+59.7.

We accept this brass plug as being the west quarter corner of Section 6. The State Highway center line alignment has perpetuated the correct location.

We measured 2661.58 feet to the southwest corner and 2659.43 feet to the northwest corner of Section 6.

Certificate of Location of Government Corner

SKETCH OF REFERENCE TIES
(NO SCALE)



Statement of evidence relative to this corner location on sheet 2

I hereby certify that this document was prepared by me or under my direct supervision.

Willard Pellinen

Willard Pellinen
McLeod County Surveyor
License No. 9626

Date 3/1/89

OFFICE OF THE COUNTY RECORDER
MCLEOD COUNTY, MINNESOTA.

I hereby certify that this document was filed in this office at 9 o'clock A. M. on the 16th day of March, 1989.

Carmen Ostlie, County Recorder
By _____, Deputy

Document No. 227284

Certificate of Location of Government Corner

This corner was set in 1856 by D.L.Langton of the Government Land Office. His notes state "set quarter section post, drove charred stake, raised mound of earth, planted locust seed at corners of trench as per instructions".

March 23, 1979. We chained the east line of Section 7 and set a temporary quarter corner on the center line of the road in line with fences east and west.

August 30, 1979. We dug for the corner, John Tupa from Hutchinson, with a backhoe. At 3 feet below the road surface we found a rotted wood stake. This was in line with the fences east and west and on the approximate center line of the gravel road. We took 2 reference ties.

November 2, 1979. We set a McLeod County cast iron monument at the location of the wood stake.

January, 1985. We measured the east line of Section 7 electronically and found the monument to be within $1\frac{1}{2}$ feet of being half way between the section corners.

May 14, 1981. We found the cast iron monument in good condition and we took additional reference ties.

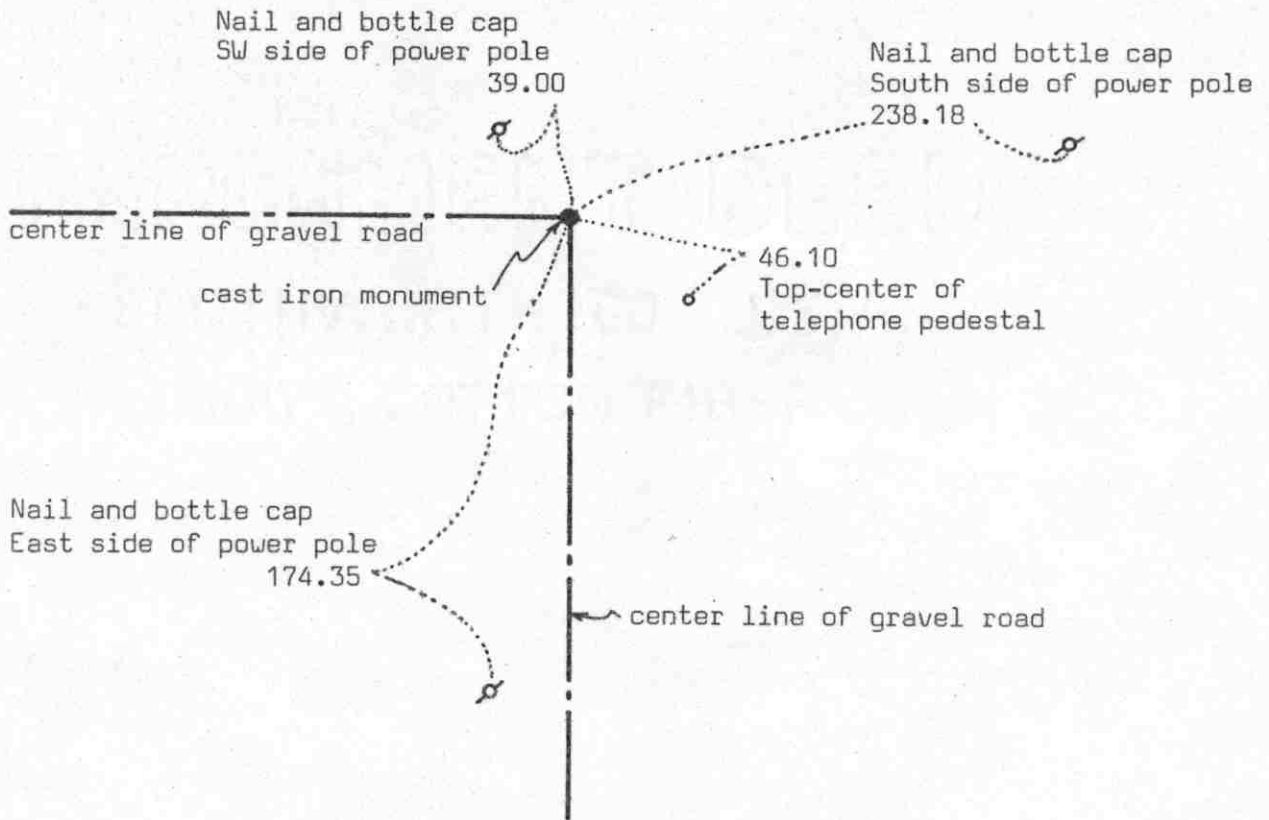
June 27, 1988. We found the monument in good condition and the reference ties o.k.

We feel the found wood stake, the center line of the road and the fences have perpetuated the correct location of the east quarter corner of Section 7.

Certificate of Location of Government Corner



SKETCH OF REFERENCE TIES
(NO SCALE)



Statement of evidence relative to this corner location on sheet 2

I hereby certify that this document was prepared by me or under my direct supervision.

Willard Pellinen
Willard Pellinen
McLeod County Surveyor
License No. 9626
Date 3/29/89

OFFICE OF THE COUNTY RECORDER
MCLEOD COUNTY, MINNESOTA.

I hereby certify that this document was filed in this office at 3 o'clock P.M. on the 6th day of April, 19 89.

Carmen Postle, County Recorder
By _____, Deputy
Document No. 227618

Certificate of Location of Government Corner

This corner was set in 1856 by D.L.Langton of the Government Land Office. He "set post to Sections 5,6,7 and 8, drove charred stake, raised mound of earth, planted locust seeds at corners of trench as per instructions."

Old survey notes in County surveyor book at court house show a stone at this corner.

March 22, 1979. We measured north and east lines of Section 7 and set a temporary northeast corner.

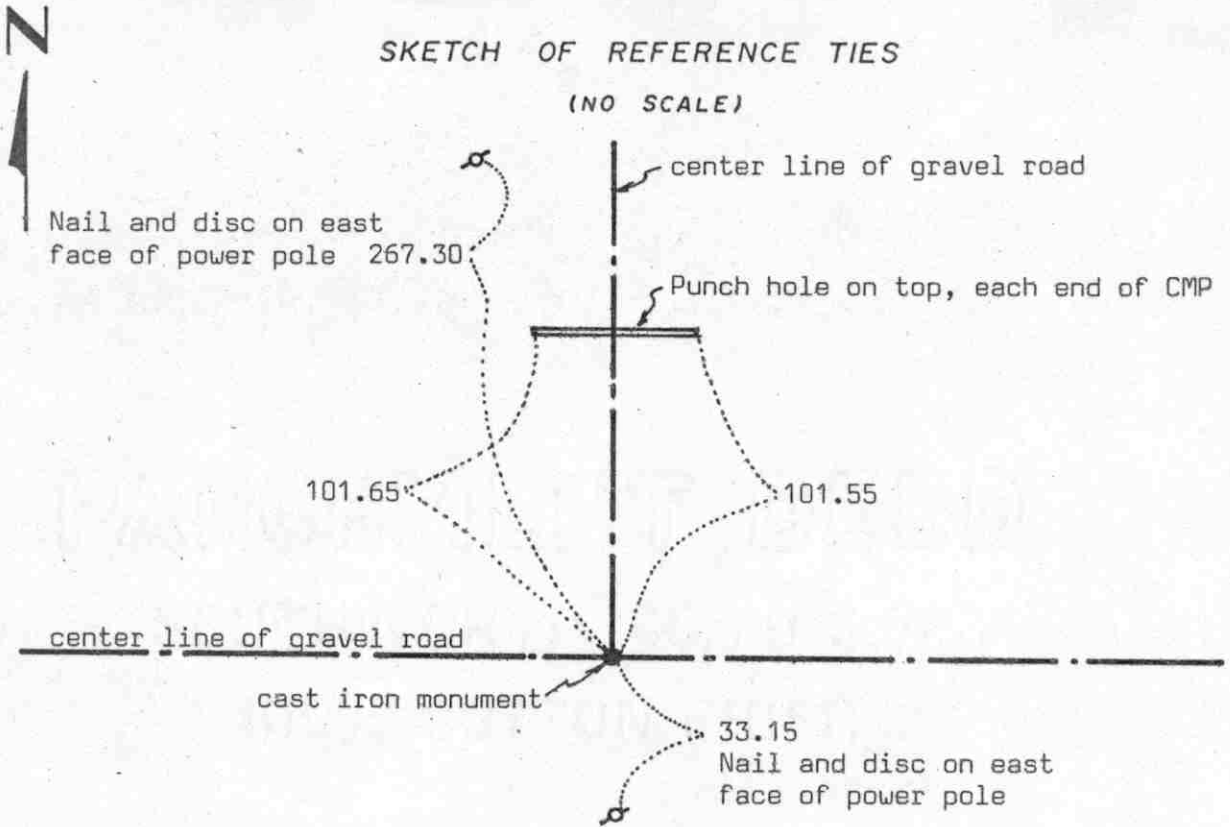
On August 30, 1979, we dug for the corner, John Tupa from Hutchinson with a backhoe. Down $2\frac{1}{2}$ feet below the road surface we found a large stone with a wood stake beside it. We took a photo and reference ties. Left stone in place.

On November 2, 1979, we set a McLeod County cast iron monument and took additional reference ties.

On June 6, 1988, we found the monument in good condition and the reference ties good.

Certificate of Location of Government Corner

SKETCH OF REFERENCE TIES
(NO SCALE)



Statement of evidence relative to this corner location on sheet 2

I hereby certify that this document was prepared by me or under my direct supervision.

Willard Pellinen
Willard Pellinen
McLeod County Surveyor
License No. 9626
Date 3/30/89

OFFICE OF THE COUNTY RECORDER
MCLEOD COUNTY, MINNESOTA.

I hereby certify that this document was filed in this office at 3 o'clock P.M. on the 6th day of April, 1989.

Carmen Pellinen, County Recorder
By _____, Deputy

Document No. 227619

NORTH QUARTER corner, Section 7, Township 117 North, Range 30 West

Certificate of Location of Government Corner

This corner was originally set in 1856 by D.L.Langton of the Government Land Office. He "set quarter section post, drove charred stake, raised mound of earth and planted locust seeds at the corners of trench as per instructions,"

1913. Survey notes by E.L.Higgins show an iron stake at this corner.

May 10. 1974. We found an iron stake, $1\frac{1}{2}$ inches by 2 inches on top, down $2\frac{1}{2}$ feet below the road surface. We took reference ties and set a McLeod County cast iron monument over the found stake.

June 13, 1988. We found the monument in good condition and the reference ties good.

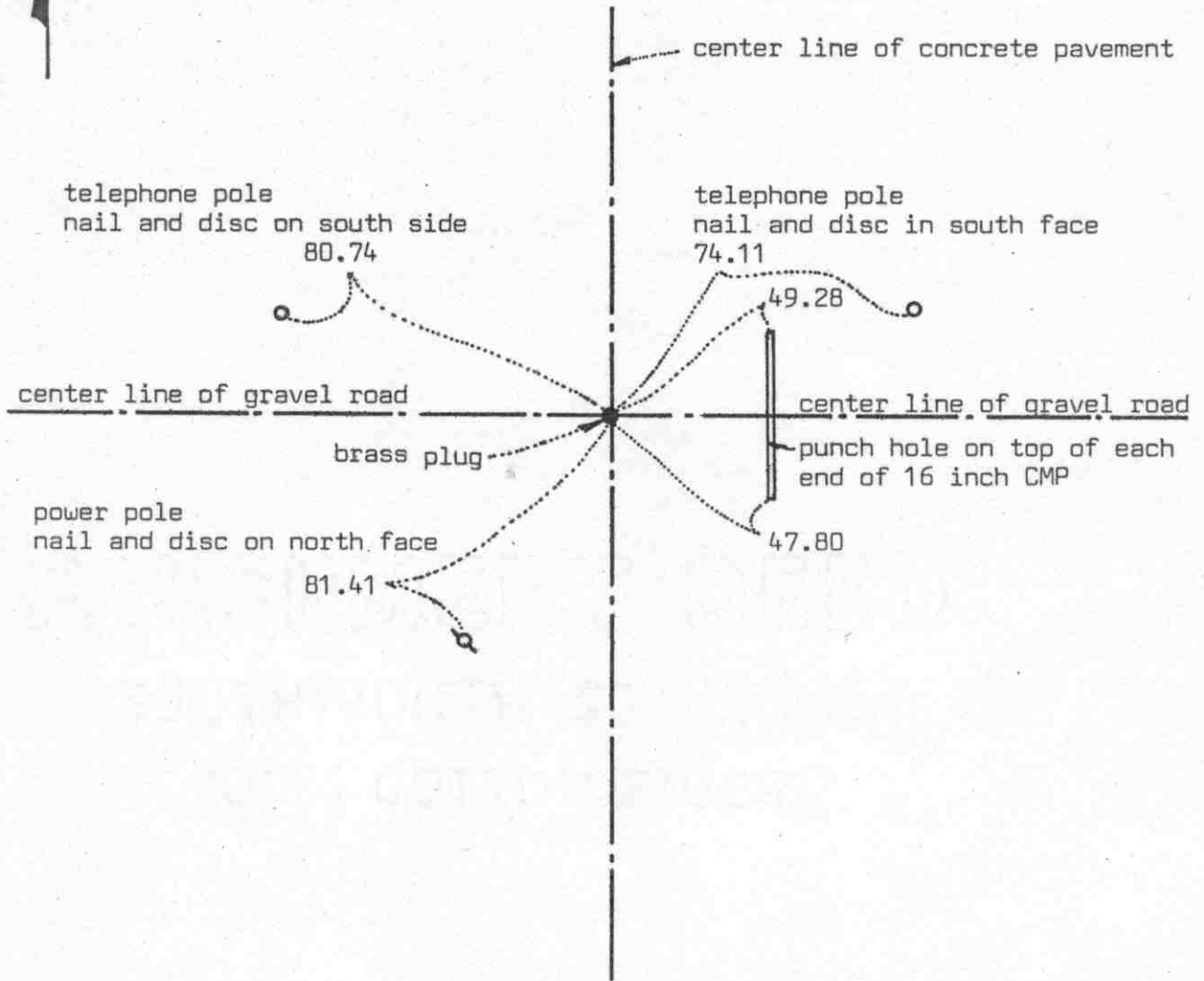
We measured 2705.64 feet to the northwest corner of Section 7 compared with a distance of 2703.2 feet by E.L.Higgins in 1913.

We believe the iron stake we found is the same stake Higgins had in 1913 and has perpetuated the correct location of the quarter corner.

Certificate of Location of Government Corner



SKETCH OF REFERENCE TIES
(NO SCALE)



Statement of evidence relative to this corner location on sheet 2

I hereby certify that this document was prepared by me or under my direct supervision.

Willard Pellinen
Willard Pellinen
McLeod County Surveyor
License No. 9626

Date 2/11/89

OFFICE OF THE COUNTY RECORDER
MCLEOD COUNTY, MINNESOTA.

I hereby certify that this document was filed in this office at 9 o'clock A.M. on the 15th day of Feb, 1989.

Carmen Ostlie, County Recorder
By _____, Deputy

Document No. 226961

Certificate of Location of Government Corner

This corner was established by John Ryan of the Government Land Office in August 1855. He set post in mound as per instructions with deposit of charcoal.

State Highway right of way plans show this corner to be on center line station 153+22.9.

On January 5, 1973, we found a brass plug at Highway station 153+22.9 and took reference ties.

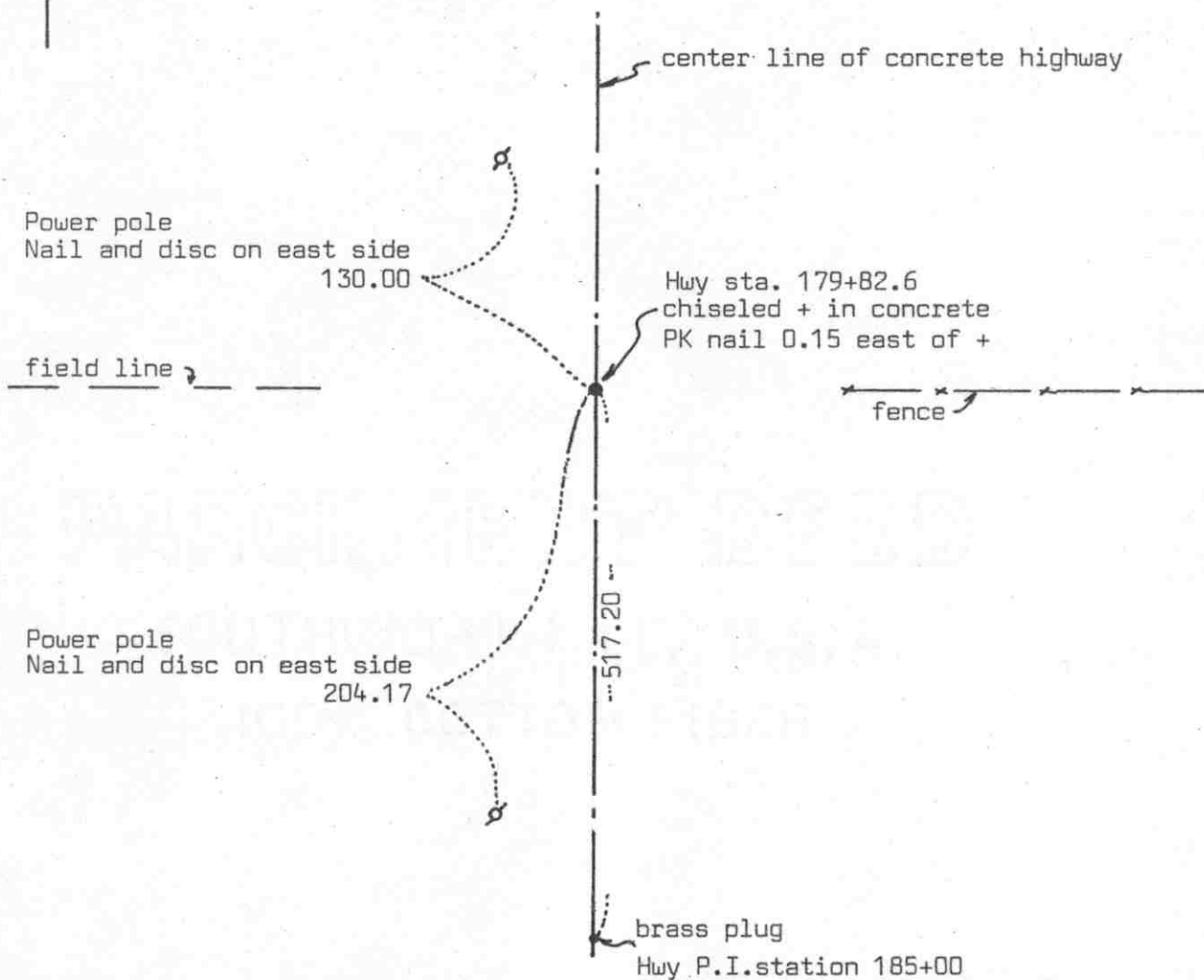
1925 survey in Section 12, Township 117, Range 31 shows a distance of 2656 feet to the west quarter corner of Section 7. We measured 2658.21 feet. 1913 survey by E.L.Higgins in Section 6 shows a distance of 2663.8 feet to the west quarter corner of Section 6. We measured 2661.58 feet.

On June 14, 1988, we found the brass plug and the reference ties checked o.k.

Certificate of Location of Government Corner



SKETCH OF REFERENCE TIES
(NO SCALE)



Statement of evidence relative to this corner location on sheet 2

I hereby certify that this document was prepared by me or under my direct supervision.

Willard Pellinen
 Willard Pellinen
 McLeod County Surveyor
 License No. 9626
 Date 3/23/89

OFFICE OF THE COUNTY RECORDER
MCLEOD COUNTY, MINNESOTA.

I hereby certify that this document was filed in this office at 3 o'clock P.M. on the 6th day of April, 1989.

Carmen Dotlie, County Recorder
 By _____, Deputy
 Document No. 227620

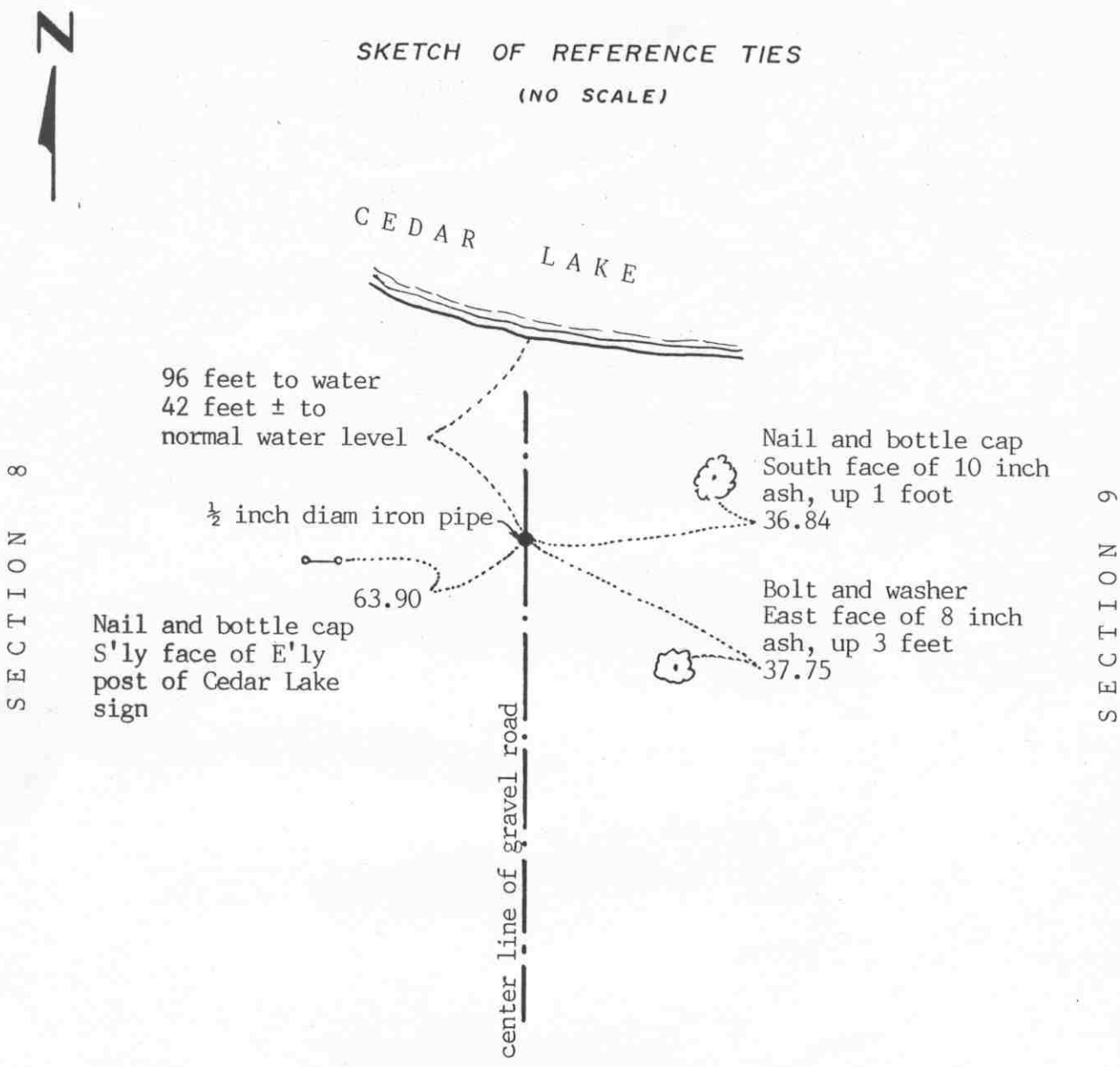
Certificate of Location of Government Corner

This corner was originally set by John Ryan of the Government Land Office in 1855. He set post in mound of earth with a deposit of charcoal as per instructions.

On August 17, 1973, we chiseled an + in the concrete highway center line. We set the corner at the Highway No. 22 center line station 179+82.6 as per highway right of way plans. We found brass plugs at P.I. stations 185+00 and 153+22.9 and set the quarter corner at a proration of highway distances.

Certificate of Location of Government Corner

SKETCH OF REFERENCE TIES
(NO SCALE)



Statement of evidence relative to this corner location on sheet 2

I hereby certify that this document was prepared by me or under my direct supervision.

Willard Pellinen
Willard Pellinen
McLeod County Surveyor
License No. 9626

Date February 6, 1991

OFFICE OF THE COUNTY RECORDER
MCLEOD COUNTY, MINNESOTA.

I hereby certify that this document was filed in this office at 9 o'clock A.M. on the 7th day of Feb, 1991.

Carmen Ostlie, County Recorder

By _____, Deputy

Document No. 237448

Witness _____ corner, Section 8, Township 117 North, Range 30 West

Certificate of Location of Government Corner

1958. DNR set a monument on the east line of Section 8 at the south shore of Cedar Lake. (Survey of Lake Access)

May 14, 1981. Mr. Milan Plath, who has resided in Government Lot 4 of Section 8 for 20 years, said grader operator pulled out the monument when grading the road. The operator reset the monument. We checked it for line using a DNR monument 207.45 feet south and the southeast corner of Section 8. We replaced it with a McLeod County cast iron monument and took reference ties.

March 28, 1990. The monument has been destroyed by construction of a boat landing. We set a $\frac{1}{2}$ inch diameter iron pipe at the same location using measurements from our surveys in Section 8. We took new reference ties. This monument is 2239.85 feet north of the southeast corner of Section 8.

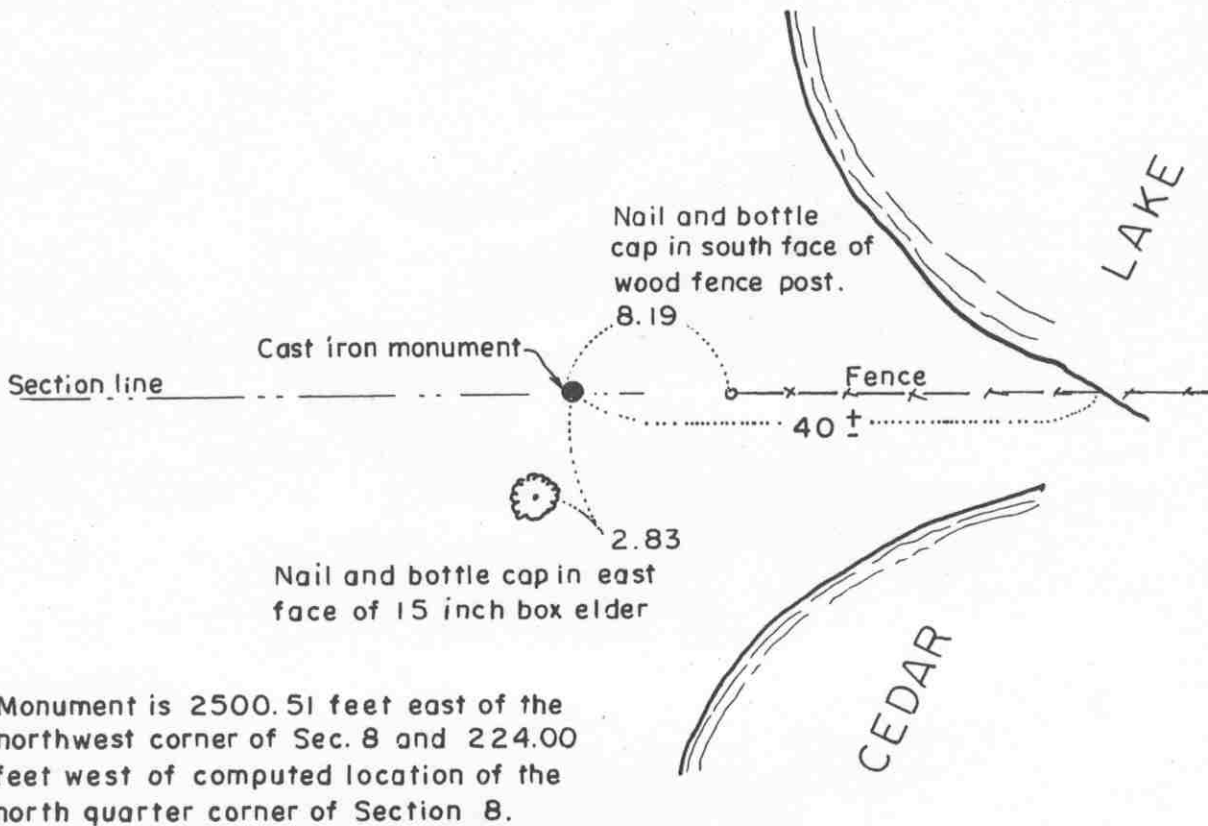
WITNESS corner, Section 8, Township 117 North, Range 30 West

Certificate of Location of Government Corner

SKETCH OF REFERENCE TIES

(NO SCALE)

SECTION 5



Monument is 2500.51 feet east of the northwest corner of Sec. 8 and 224.00 feet west of computed location of the north quarter corner of Section 8.

SECTION 8

Statement of evidence relative to this corner location on sheet 2

I hereby certify that this document was prepared by me or under my direct supervision.

Willard Pellinen
Willard Pellinen
McLeod County Surveyor
License No. 9626

Date July 6, 1993

OFFICE OF THE COUNTY RECORDER
MCLEOD COUNTY, MINNESOTA.

I hereby certify that this document was filed in this office at 9 o'clock A. M. on the 9th day of January, 19 96.

Carmen Estelle Melder, County Recorder

By Charleen Engelmann, Deputy

Document No. 270219

Witness _____ corner, Section 8, Township 117 North, Range 30 West

Certificate of Location of Government Corner

Witness corner to north quarter corner of Section 8, along north line of Northwest Quarter.

December 27, 1984. We set a $\frac{1}{2}$ inch diameter iron pipe along the north line of the Northwest Quarter of Section 8, a distance of 224.00 feet west of the computed north quarter corner location of Section 8. North quarter corner falls in the lake. This point is 2500.51 feet east of the northwest corner of Section 8.

July 3, 1985. We set a cast iron monument at the corner with a $\frac{1}{2}$ inch diameter iron pipe beneath it. Checked the reference ties. This witness corner is along an east-west fence line.

Certificate of Location of Government Corner

SKETCH OF REFERENCE TIES (NO SCALE)



SECTION 9

SECTION 10

Nail and bottle cap in north face of 15 inch willow

42.02

1 1/2 inch diam. iron pipe

Nail and bottle cap in N'y face of most E'y of 3 willows

24.88

Nail and bottle cap in NW face of 16 inch willow.

35.10

133.10

Nail and bottle cap in west face of quad. 15 inch willow

Statement of evidence relative to this corner location on sheet 2

I hereby certify that this document was prepared by me or under my direct supervision.

Willard Pellinen

Willard Pellinen
McLeod County Surveyor
License No. 9626

Date Feb. 1, 1995

OFFICE OF THE COUNTY RECORDER
MCLEOD COUNTY, MINNESOTA.

I hereby certify that this document was filed in this office at 9 o'clock A. M. on the 6th day of February, 1995.

Carmen Botli Mulder, County Recorder

By _____, Deputy

Document No. 264049

Certificate of Location of Government Corner

1856. D.L.Langton of the General Land Office originally established this corner. He set a post, in a marsh, and marked a 12 inch ash and an 8 inch linden for bearing trees.

August 1976. McCombs Knutson Associates (Dickman Knutson, county surveyor) searched the area and found a wood post in a marsh. This was on the southerly extension of a fence from the north. No occupation lines in the area of the corner. The fence to the north ended about 464 feet north of the wood post.

August 30, 1976. Knutson replaced the wood post with a McLeod County cast iron monument.and took available ties.

March 7, 1985. We could not find the monument. We set a 1½ inch diameter iron pipe, 5 feet long at the corner using the 1976 reference ties.

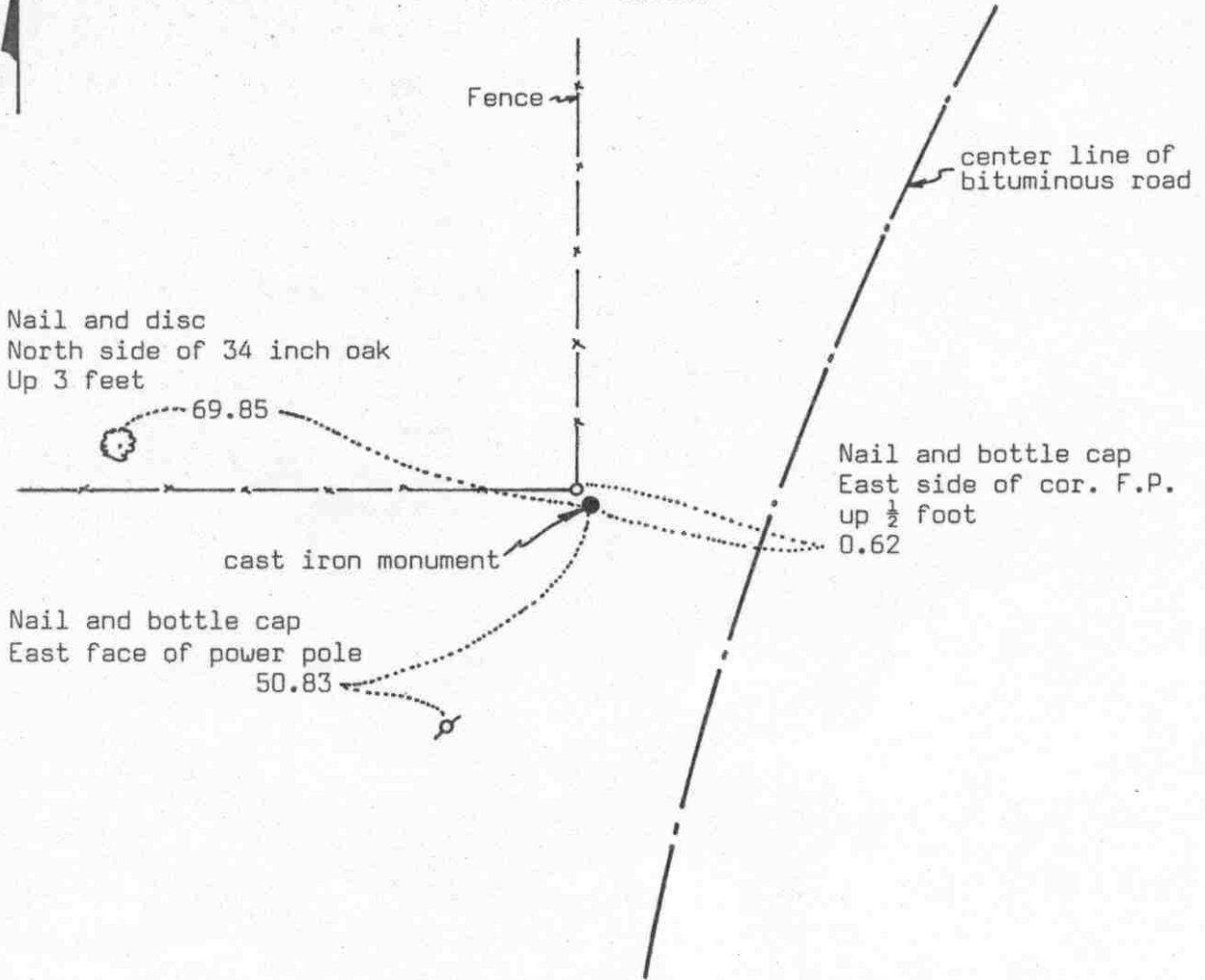
November 15, 1989. We found the iron pipe in good condition, 2 feet up, over the ice. We measured the east line of Section 9 and found the corner to be 18.78 feet south of a split between the section corners and 47.67 feet west of a straight line between the section corners.

Certificate of Location of Government Corner



SKETCH OF REFERENCE TIES

(NO SCALE)



Statement of evidence relative to this corner location on sheet 2

I hereby certify that this document was prepared by me or under my direct supervision.

Willard Pellinen
 Willard Pellinen
 McLeod County Surveyor
 License No. 9626

Date 3/28/89

OFFICE OF THE COUNTY RECORDER
 MCLEOD COUNTY, MINNESOTA.

I hereby certify that this document was filed in this office at 3 o'clock P.M. on the 6th day of April, 1989.

Armer Ostlie, County Recorder
 By _____, Deputy

Document No. 227621

Certificate of Location of Government Corner

This corner was originally set by D.L.Langton of the Government Land Office. He set a post with reference ties to 4 bearing trees.

1926 Highway Department notes show the corner at the fence intersection.

On August 23, 1973, we found a stone and a 1 inch diameter iron pipe at the fence intersection. We replaced the stone and pipe with a McLeod County cast iron monument.

On June 13, 1988, we found the monument in good condition and took new reference ties.

We believe the stone and iron pipe at the fence intersection which has been accepted by the adjoining land owners as the section corner has perpetuated the correct location of the corner.

Certificate of Location of Government Corner

to N1/4

Witness _____ corner, Section 9, Township 117 North, Range 30 West

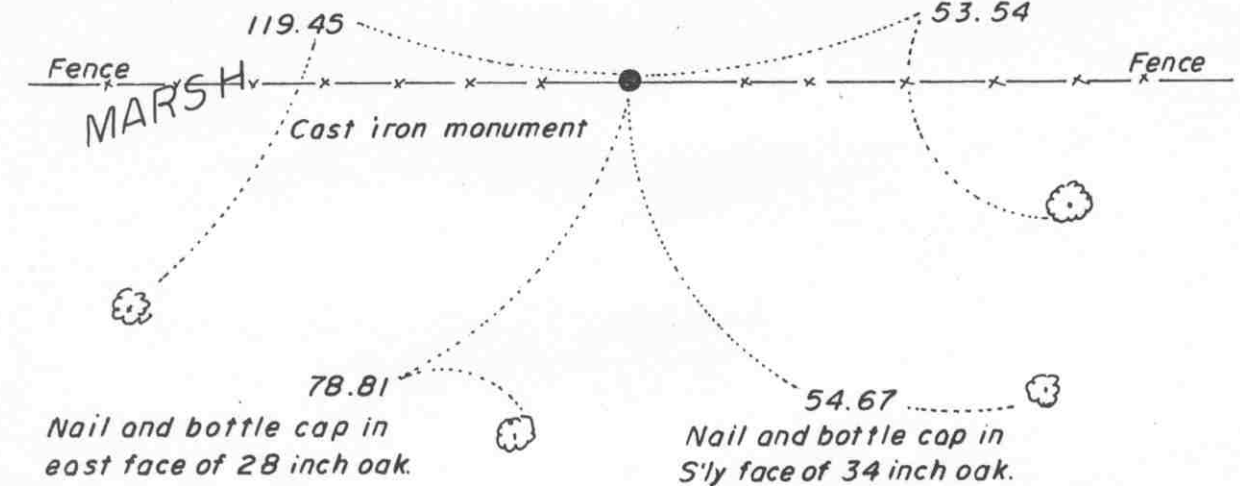
SKETCH OF REFERENCE TIES (NO SCALE)

SECTION 4

Monument is along section line, 2243.54 feet west of the northeast corner of Sec. 9 and 396.46 feet east of the computed location of the N1/4 corner of Sec. 9, which falls in Cedar Lake.

Nail and bottle cap in north
face of 36 inch oak.

Nail and bottle cap in south
face of 36 inch oak.



SECTION 9

Statement of evidence relative to this corner location on sheet 2

I hereby certify that this document was prepared by me or under my direct supervision.

Willard Pellinen
Willard Pellinen
McLeod County Surveyor
License No. 9626.

Date July 6, 1993

OFFICE OF THE COUNTY RECORDER
MCLEOD COUNTY, MINNESOTA

I hereby certify that this document was filed in this office at 9 o'clock A. M. on the 9th day of January, 19 96.

Carmen Ostlie Mulder, County Recorder

By Charleen Engelmann, Deputy.

Document No. 270220

**WITNESS CORNER TO NORTH QUARTER CORNER OF SECTION 9,
TOWNSHIP 117 NORTH, RANGE 30 WEST.**

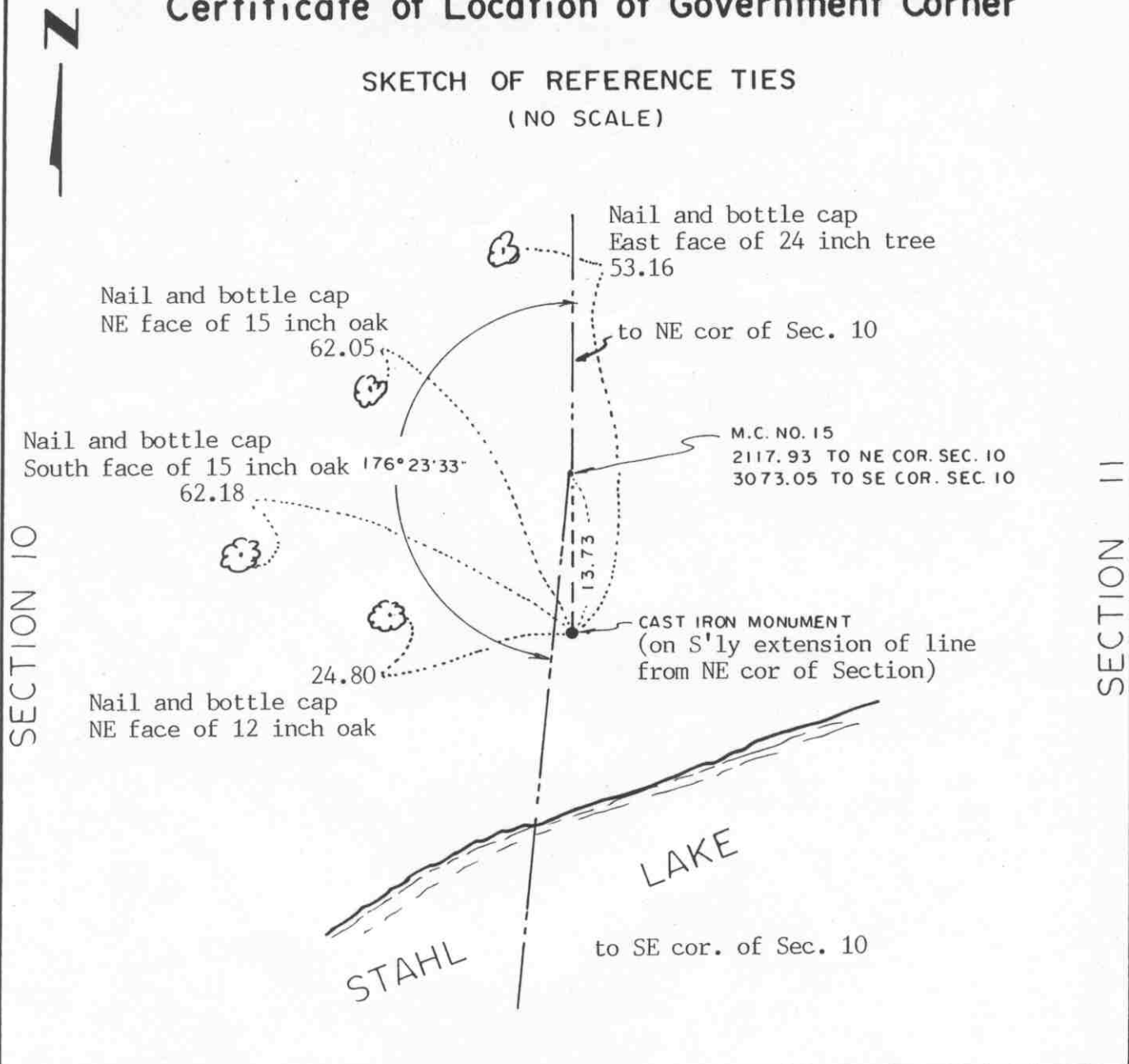
January 17, 1984. We found a half inch diameter iron pipe along the north line of Section 9 which was set by Byron Dahle, surveyor.

This pipe was was 2243.54 feet west of the northeast corner of Section 9 and 396.46 feet east of the computed north quarter corner of Section 9 which falls in Cedar Lake. We took available reference ties.

August 17, 1984. We set a McLeod County cast iron monument with a 1/2 inch diameter iron pipe below the monument.

Certificate of Location of Government Corner

SKETCH OF REFERENCE TIES (NO SCALE)



SECTION 10

SECTION 11

Statement of evidence relative to this corner location on sheet 2

I hereby certify that this document was prepared by me or under my direct supervision.

Willard Pellinen
Willard Pellinen
McLeod County Surveyor
License No. 9626

Date NOV. 13, 1992

OFFICE OF THE COUNTY RECORDER
MCLEOD COUNTY, MINNESOTA.

I hereby certify that this document was filed in this office at 3 o'clock P.M. on the 17th day of November, 1992.

Carmen Estlie Mudd County Recorder

By _____, Deputy

Document No. 248902

Meander Cor. No. 15 corner, Section 10, Township 117 North, Range 30 West

Certificate of Location of Government Corner

1856. D.L.Langton of the General Land Office set a post and marked an 8 inch ironwood and a 12 inch oak for bearing trees.

October 9, 1975. McCombs Knutson Associates (Dickman Knutson, county surveyor) set a cast iron monument as a witness corner to Meander Corner No. 15. They took available reference ties. Knutson set the monument along the north-south fence north of Stahl Lake. This fence has been accepted by adjoining property owners as being along the section line

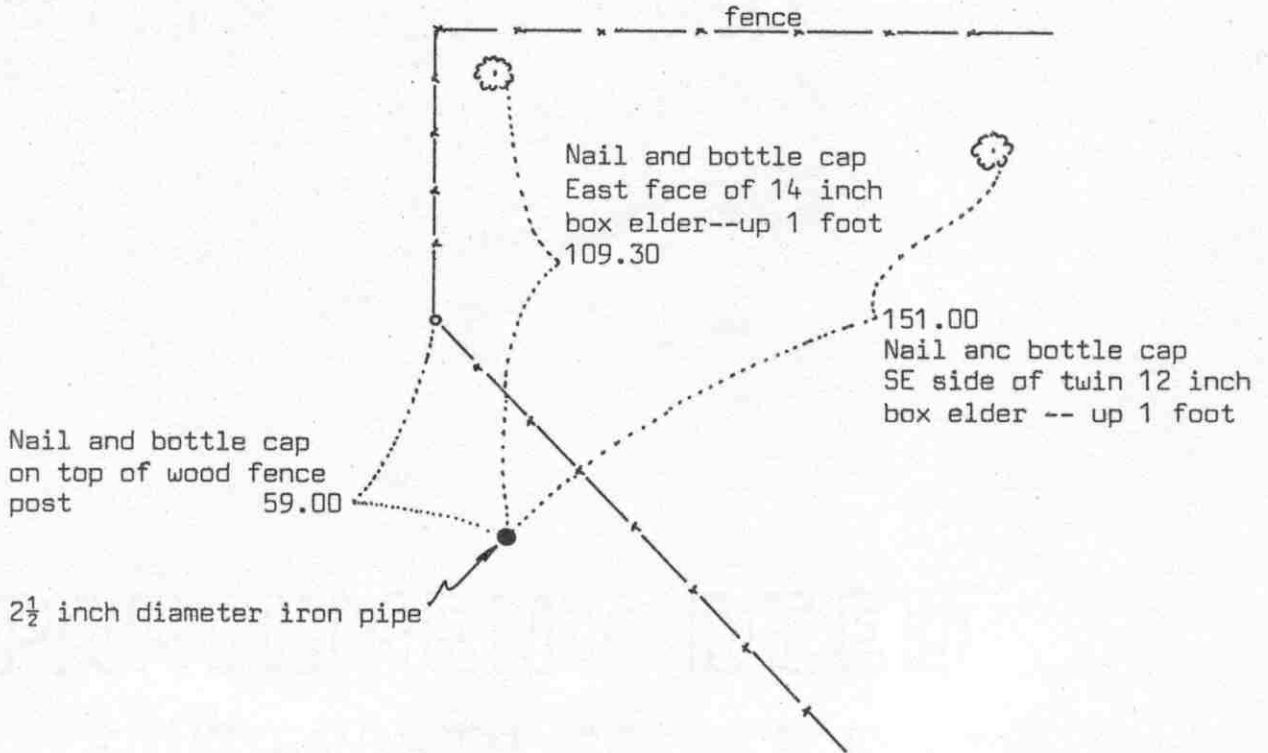
December 13, 1984. We measured the east line of Section 10 and found the cast iron monument to be 13.73 feet south of the computed location of Meander corner No. 15.

November 12, 1992. We found the monument in good condition and checked the reference ties.

Certificate of Location of Government Corner



SKETCH OF REFERENCE TIES
(NO SCALE)



Statement of evidence relative to this corner location on sheet 2

I hereby certify that this document was prepared by me or under my direct supervision.

Willard Pellinen
Willard Pellinen
McLeod County Surveyor
License No. 9626

Date 5/14/89

OFFICE OF THE COUNTY RECORDER
MCLEOD COUNTY, MINNESOTA.

I hereby certify that this document was filed in this office at 9 o'clock A.M. on the 19th day of May, 1989.

Carmen Potlie, County Recorder
By _____, Deputy

Document No. 228246

Certificate of Location of Government Corner

This corner was originally established by D.L.Langton of the Government Land Office in 1856. He set a post in a marsh with reference ties to 3 bearing trees.

In May, 1977, we found an old wood stake under an old north-south fence. New fence about 5 feet west. Now same owner on all sides of the corner. We replaced the wood stake with a $2\frac{1}{2}$ inch diameter iron pipe 6 feet long and took reference ties. Center line of County Highway NO. 60 falls half way between this corner and the east quarter corner of Section 3.

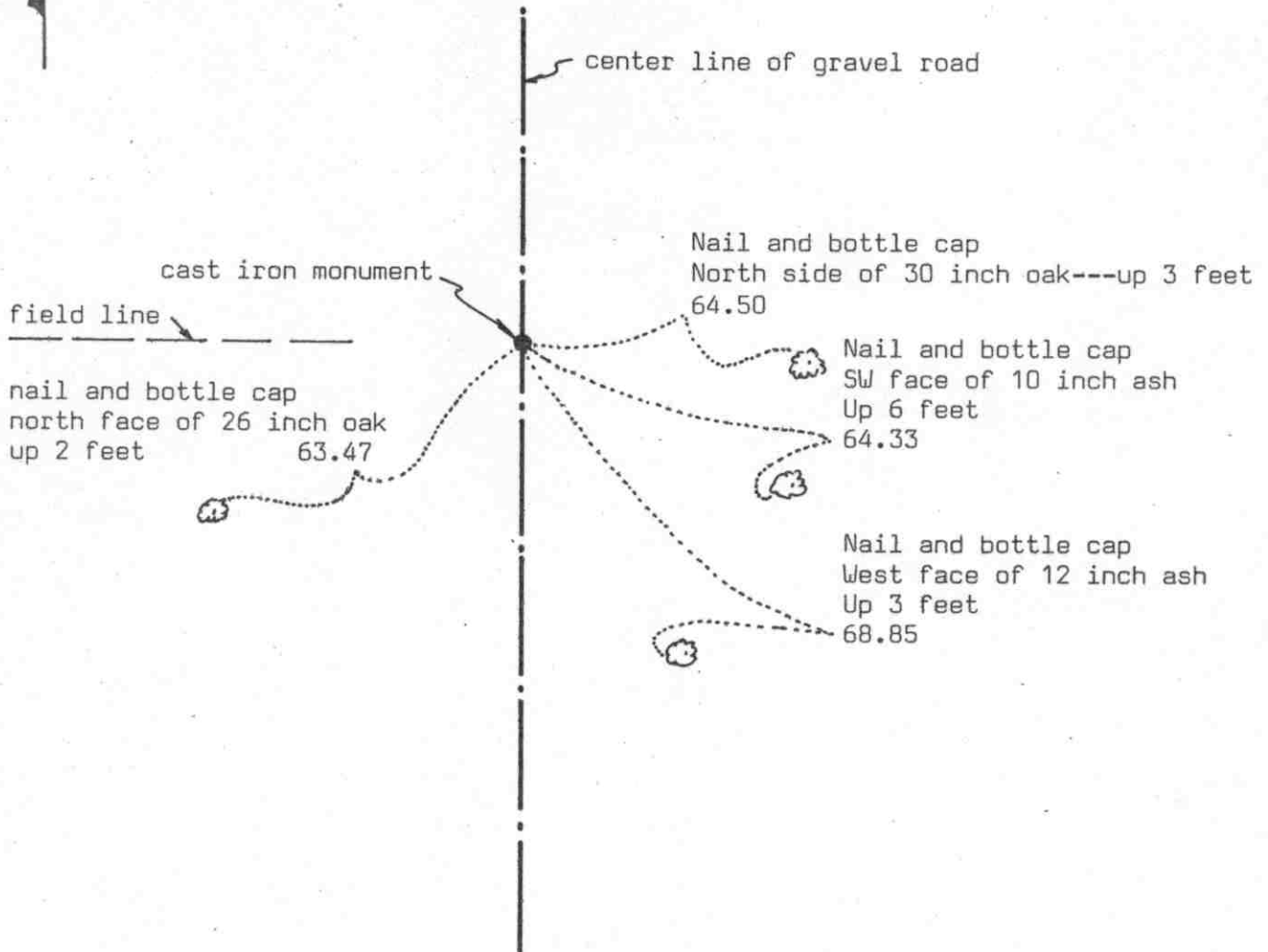
On February 15, 1989, we took new reference ties to the iron pipe. Old ties had all been destroyed. The old fence had been removed.

We don't know who set the wood stake we found, but there being no evidence to the contrary, we must accept the location of the stake as the correct section corner.

Certificate of Location of Government Corner



SKETCH OF REFERENCE TIES
(NO SCALE)



Statement of evidence relative to this corner location on sheet 2

I hereby certify that this document was prepared by me or under my direct supervision.

Willard Pellinen
 Willard Pellinen
 McLeod County Surveyor
 License No. 9626
 Date 3/27/89

OFFICE OF THE COUNTY RECORDER
MCLEOD COUNTY, MINNESOTA.

I hereby certify that this document was filed in this office at 3 o'clock P.M. on the 6th day of April, 19 89.

Carmen Jostie, County Recorder
 By _____, Deputy

Document No. 227622

Certificate of Location of Government Corner

This corner was established in 1856 by D.L.Langton of the Government Land Office. He set a post and had reference ties to 2 bearing trees.

1925 survey notes by E.L.Higgins show a stone at this corner and an iron pipe at the center of Section 10, a distance of 2613 feet south of the quarter corner.

1930 survey notes also show a stone at this corner and an iron pipe at the center of the section.

1931 survey notes by E.L.Higgins also shows a stone at the quarter corner.

August 27, 1976. We dug for the corner, John Tupa from Hutchinson, with a backhoe. We found a 6 inch by 6 inch by 6 inch limestone down $1\frac{1}{2}$ feet below the road surface. We tied off and took a photo. Down at 2 feet below the surface we found a field stone, at same location. We found an iron pipe near the center of Section within $1\frac{1}{2}$ feet of 1925 distance.

On August 30, 1976, we set a McLeod County cast iron monument and took additional reference ties.

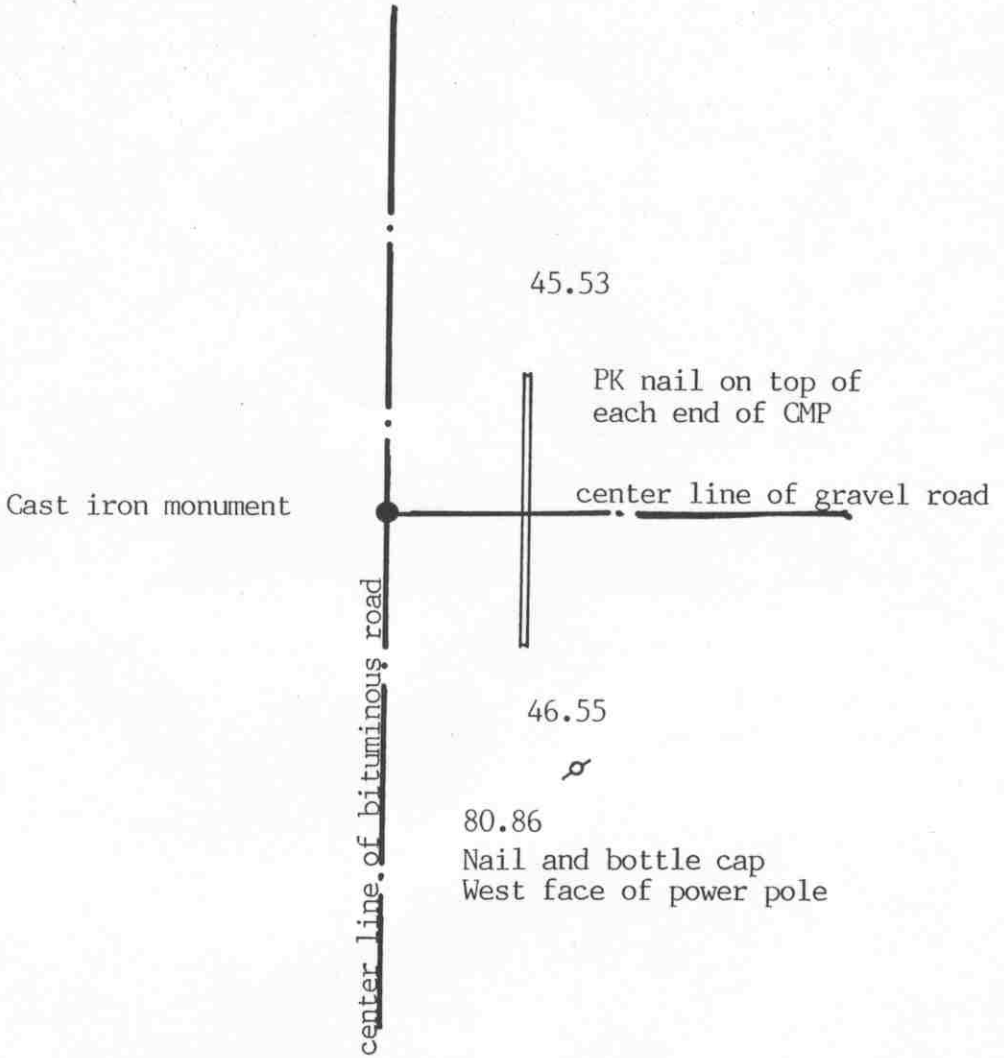
On May 9, 1988, we found the monument down 3 inches below the road surface in good condition. Only 2 reference ties remaining. We took additional ties.

We feel the stone we found in 1976 was the same stone as Higgins had in 1925 and has perpetuated the correct location of the quarter corner.

EAST QUARTER corner, Section 11, Township 117 North, Range 30 West

Certificate of Location of Government Corner

SKETCH OF REFERENCE TIES
(NO SCALE)



SECTION 11

SECTION 12

Statement of evidence relative to this corner location on sheet 2

I hereby certify that this document was prepared by me or under my direct supervision.

Willard Pellinen

Willard Pellinen
McLeod County Surveyor
License No. 9626

Date November 12, 1992

OFFICE OF THE COUNTY RECORDER
MCLEOD COUNTY, MINNESOTA.

I hereby certify that this document was filed in this office at 3 o'clock P.M. on the 17th day of November, 1992.

Carmen B. Mulder, County Recorder

By _____, Deputy

Document No. 248903

EAST QUARTER corner, Section 11, Township 117 North, Range 30 West

Certificate of Location of Government Corner

1856. D. L. Langton of the General Land Office originally established this corner. He set a post and marked two 20 inch lindens for bearing trees.

December 1974. McCombs Knutson Associates (Dickman Knutson, county surveyor) measured the east line of Section 11 and set a temporary quarter corner on the center line intersection of roads north, south and east.

1975. Knutson excavated at the temporary corner, John Tupa from Hutchinson with a backhoe. They found no evidence of the government corner.

July 22, 1975. Knutson set a McLeod County cast iron monument on the center line of the north-south road on a proration of 1956 distances by the county highway department. The corner fell on the center line intersection of the roads. They took available reference ties.

February 13, 1984. We measured the east line of Section 11 and found the monument to be 10.18 feet south and 16.94 feet east of a lost position for the corner.

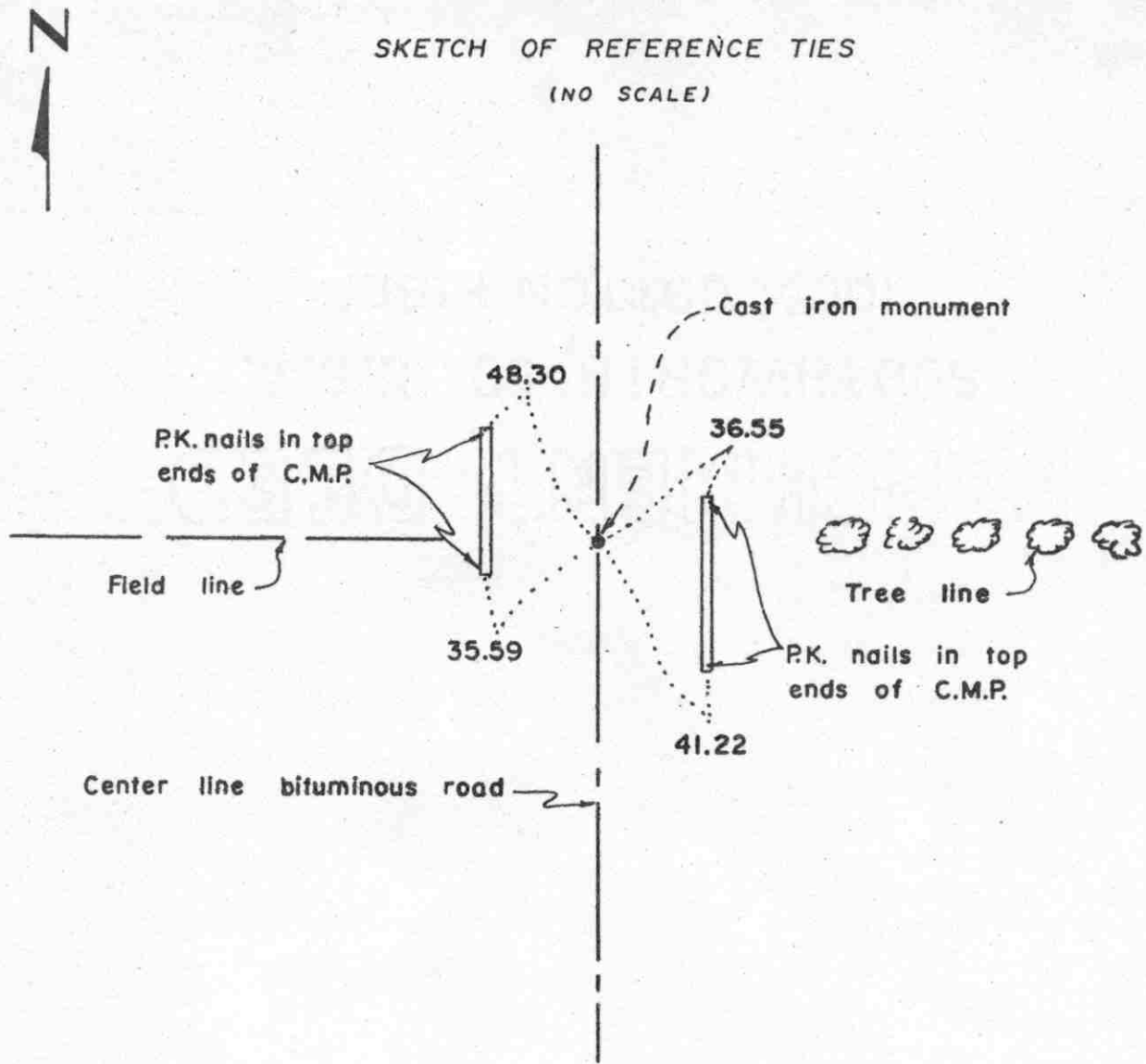
November 11, 1992. We found the monument in good condition and checked the reference ties.

There being no evidence to the contrary, the monument set by Knutson is accepted as marking the quarter corner. It fits long standing occupation lines, the road center lines.

Certificate of Location of Government Corner

SKETCH OF REFERENCE TIES

(NO SCALE)



Statement of evidence relative to this corner location on sheet 2

I hereby certify that this document was prepared by me or under my direct supervision.

Willard Pellinen
 Willard Pellinen
 McLeod County Surveyor
 License No. 9626
 Date 2/5/89

OFFICE OF THE COUNTY RECORDER
 MCLEOD COUNTY, MINNESOTA.

I hereby certify that this document was filed in this office at 3 o'clock P.M. on the 9th day of Feb, 1989.

Carmen Postlie, County Recorder
 By _____, Deputy

Document No. 226888

Certificate of Location of Government Corner

This corner was established by D. Langton of the Government Land Office in 1856. He set a post and took reference ties to 4 bearing trees. A 30 inch Bur Oak, an 18 inch elm, a 12 inch Lind and a 10 inch Lind.

On December 20, 1974, we chained the east line of Section 2 and 11 and set temporary corners.

In 1975, we dug for this corner but found nothing, and on July 22, 1975 we set a cast iron monument on the center line of the road on a proration of 1956 distances by the County Highway Department. We took reference ties. The corner falls in line with a field line to the west and a tree line to the east.

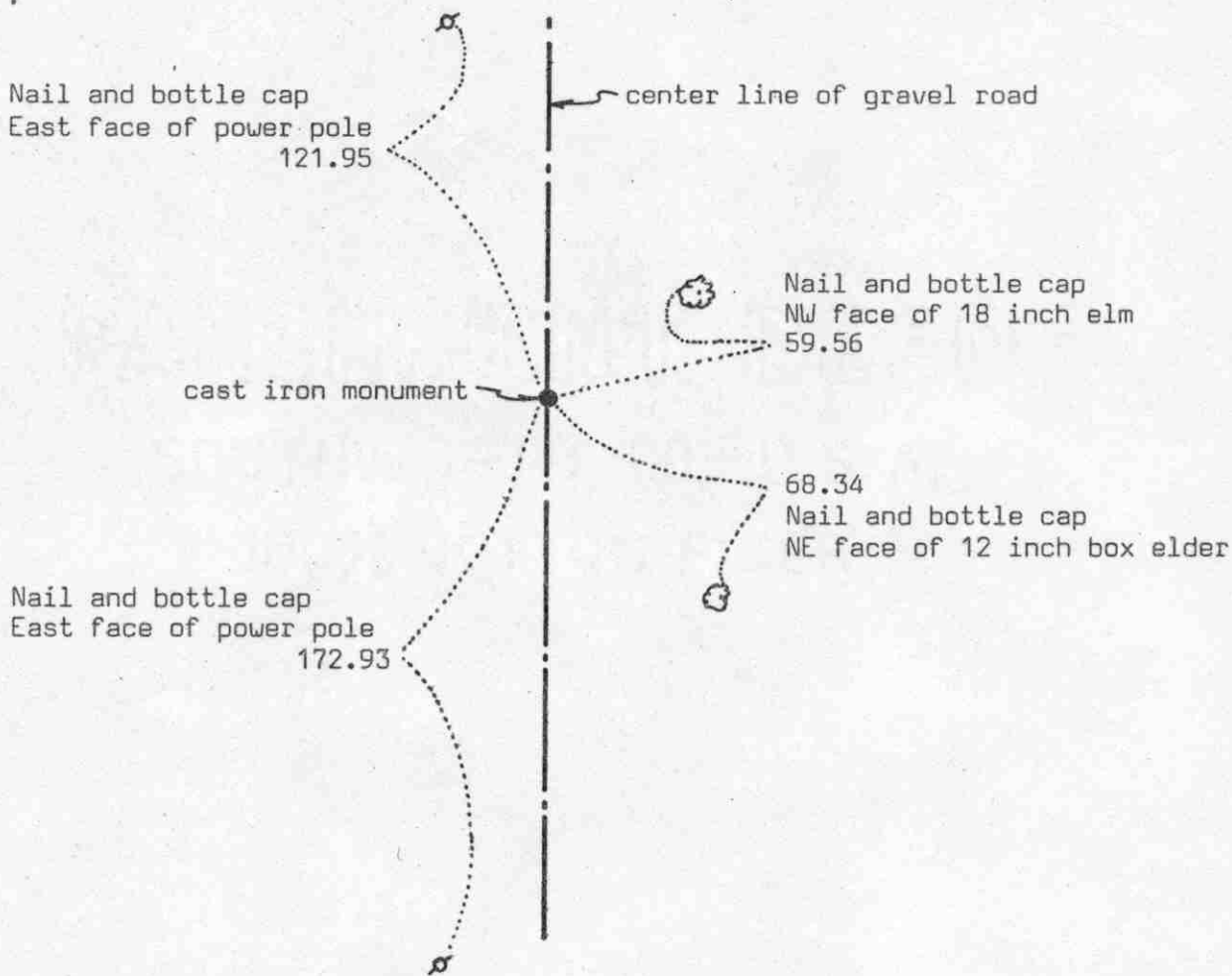
On June 13, 1988, we checked the reference ties and found them good.

We feel this was a obliterated corner whose location has been perpetuated by the center line of the road and the 1956 distances by the County Highway Department.

Certificate of Location of Government Corner



SKETCH OF REFERENCE TIES
(NO SCALE)



Statement of evidence relative to this corner location on sheet 2

I hereby certify that this document was prepared by me or under my direct supervision.

Willard Pellinen

Willard Pellinen
McLeod County Surveyor
License No. 9626

Date 3/29/89

OFFICE OF THE COUNTY RECORDER
MCLEOD COUNTY, MINNESOTA.

I hereby certify that this document was filed in this office at 3 o'clock P.M. on the 6th day of April, 19 89.

Carmen Dettie, County Recorder

By _____, Deputy

Document No. 227623

Certificate of Location of Government Corner

This corner was originally set in 1856 by D.L.Langton of the Government Land Office. He set a post and had reference ties to 2 bearing trees.

1931 survey field notes by E.L.Higgins show a stone at this corner.

1974. RCM found a stone with a 1 inch by 2 inch wood stake beside it down 2 feet below the road surface on the center line of the north-south road. They measured south to the south line of church property 825 feet which is the deed distance. They set an iron pipe and took reference ties.

On July 22, 1975, we set a cast iron monument in place of the iron pipe set by RCM.

On December 27, 1984, we found the cast iron monument destroyed by road construction and all reference ties destroyed. We reset an iron pipe at the corner using our distances and angles from our section breakdown.

On July 3, 1985, we replace the iron pipe with a McLeod County cast iron monument and took new reference ties.

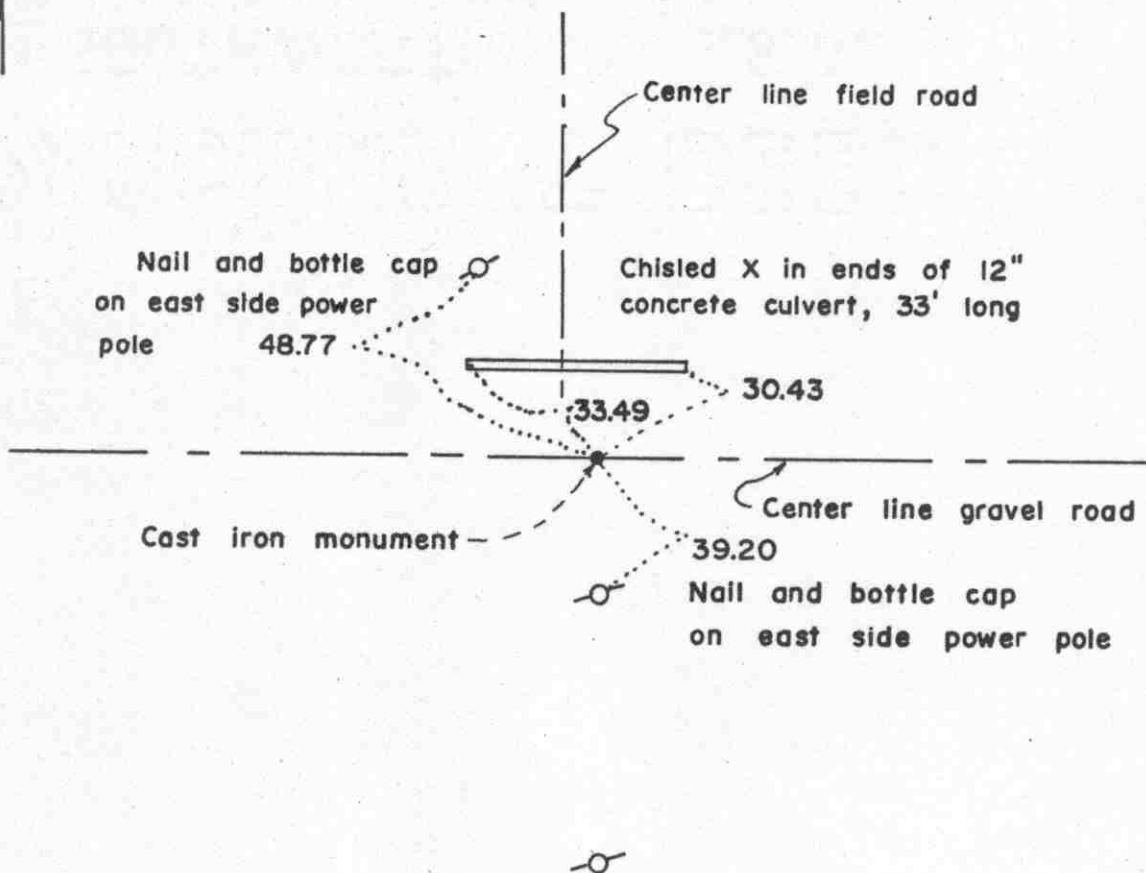
On June 13, 1988, we found the monument in good condition and the reference ties good.

We believe the stone and stake found by RCM had perpetuated the correct location of the quarter corner.

Certificate of Location of Government Corner

SKETCH OF REFERENCE TIES

(NO SCALE)



Statement of evidence relative to this corner location on sheet 2

I hereby certify that this document was prepared by me or under my direct supervision.

Willard Pellinen

Willard Pellinen
McLeod County Surveyor
License No. 9626

Date 2/6/89

OFFICE OF THE COUNTY RECORDER
MCLEOD COUNTY, MINNESOTA.

I hereby certify that this document was filed in this office at 3 o'clock P.M. on the 9th day of Feb, 1989.

Carmen Dotlie, County Recorder

By _____, Deputy

Document No. 226890

EAST QUARTER corner, Section 12, Township 117 North, Range 30 West

Certificate of Location of Government Corner

This corner was established by John Ryan of the Government Land Office in 1855 and was monumented by wood post and referenced to 2 bearing trees.

In February, 1955, Fred Koenig surveyed in the Southeast Quarter of Section 12 and he had an iron monument at the east quarter corner. His notes don't show what type of monument was found.

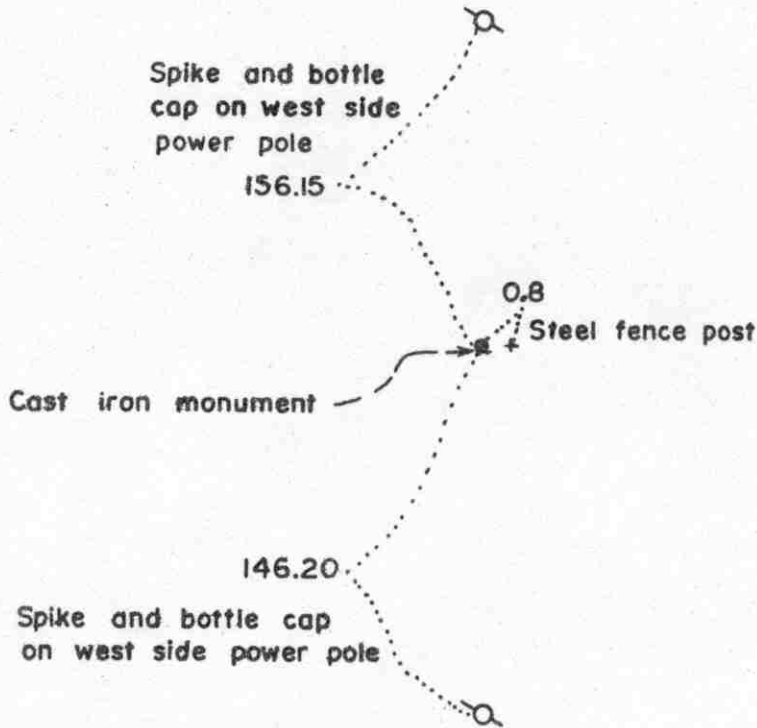
In December, 1968, we found an iron rod at this corner. We measured 2609.06 feet to the southeast corner of Section 12, compared with a distance of 2608.5 by Koenig in 1955.

We accepted the found iron rod as the true corner and replaced it with a McLeod County cast iron monument.

Certificate of Location of Government Corner



SKETCH OF REFERENCE TIES
(NO SCALE)



Statement of evidence relative to this corner location on sheet 2

I hereby certify that this document was prepared by me or under my direct supervision.

Willard Pellinen
Willard Pellinen
McLeod County Surveyor
License No. 9626
Date 2/5/89

OFFICE OF THE COUNTY RECORDER
MCLEOD COUNTY, MINNESOTA.

I hereby certify that this document was filed in this office at 3 o'clock P.M. on the 9th day of Feb, 1989.

Carmen Costie, County Recorder
By _____, Deputy

Document No. 226889

Certificate of Location of Government Corner

This corner was established by the Government in 1855 and was monumented by a wood post and referenced to 4 bearing trees.

In December, 1968, we found a 2 inch diam. iron pipe with a wood post beside it. This iron pipe was in line with a power pole line running north and south. All the land around this corner belongs to one owner so there was no other occupation line except the power poles. We took reference ties to the iron pipe.

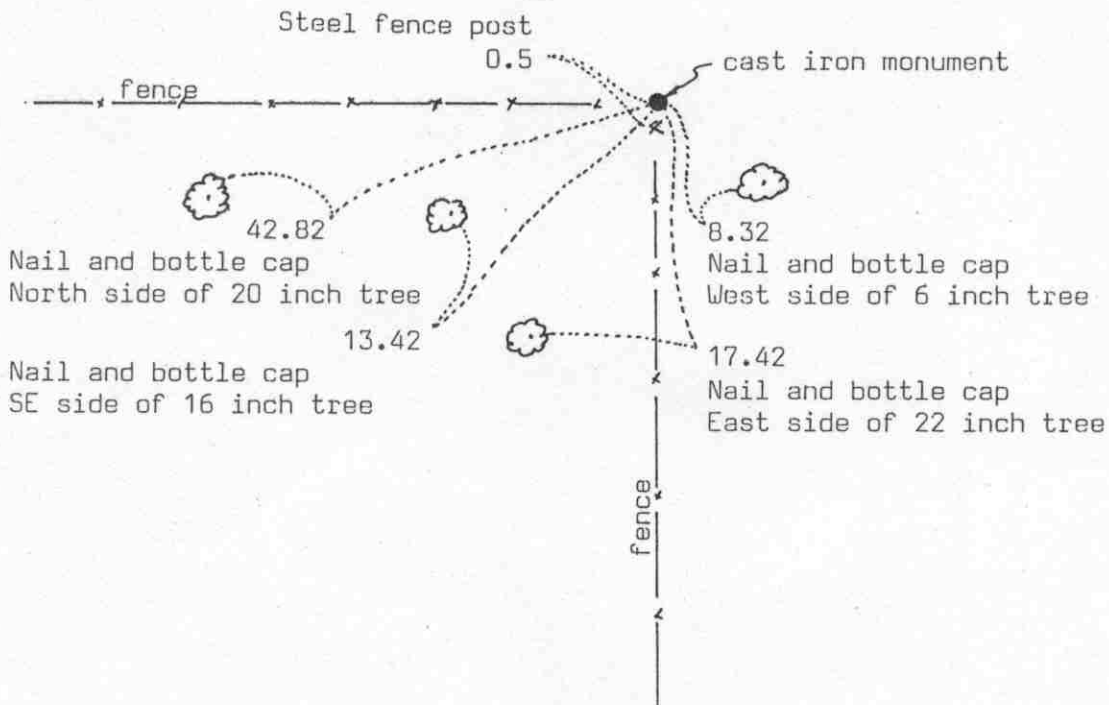
We replace the iron pipe with a McLeod County cast iron monument.

We don't know who set this iron pipe and wood post, but there being no evidence to the contrary, we will accept it as the northeast corner of Section 12.

Certificate of Location of Government Corner



SKETCH OF REFERENCE TIES
(NO SCALE)



Statement of evidence relative to this corner location on sheet 2

I hereby certify that this document was prepared by me or under my direct supervision.

Willard Pellinen

Willard Pellinen
McLeod County Surveyor
License No. 9626

Date 7/31/89

OFFICE OF THE COUNTY RECORDER
MCLEOD COUNTY, MINNESOTA.

I hereby certify that this document was filed in this office at 9 o'clock A.M. on the 15th day of Aug., 1989.

Carmen Gottlieb, County Recorder

By _____, Deputy

Document No. 229493

NORTH QUARTER corner, Section 12, Township 117 North, Range 30 West

Certificate of Location of Government Corner

This corner was originally established by the government in 1856. D.L.Langton set a post and had reference ties to 2 bearing trees.

December 16, 1974. George Schleuter, 63 years old, had lived in the Northeast Quarter of Section 12 all his life, said all the "forties" along the south line of Section 1 were surveyed about 25 years ago. Said there used to be an iron pipe at the north quarter corner at the fence intersection. Fences running west and south.

January 2, 1975. We measured the north line of Section 12 and set a temporary quarter corner at the fence intersection. A fence running north-south a quarter mile east of our corner is half way between our corner and the northeast corner of Section 12.

October 15, 1975. We set a McLeod County cast iron monument at the fence intersection in place of the old rotted fence corner. We took reference ties.

February 24, 1989. We found the cast iron monument in good condition and the reference ties good.

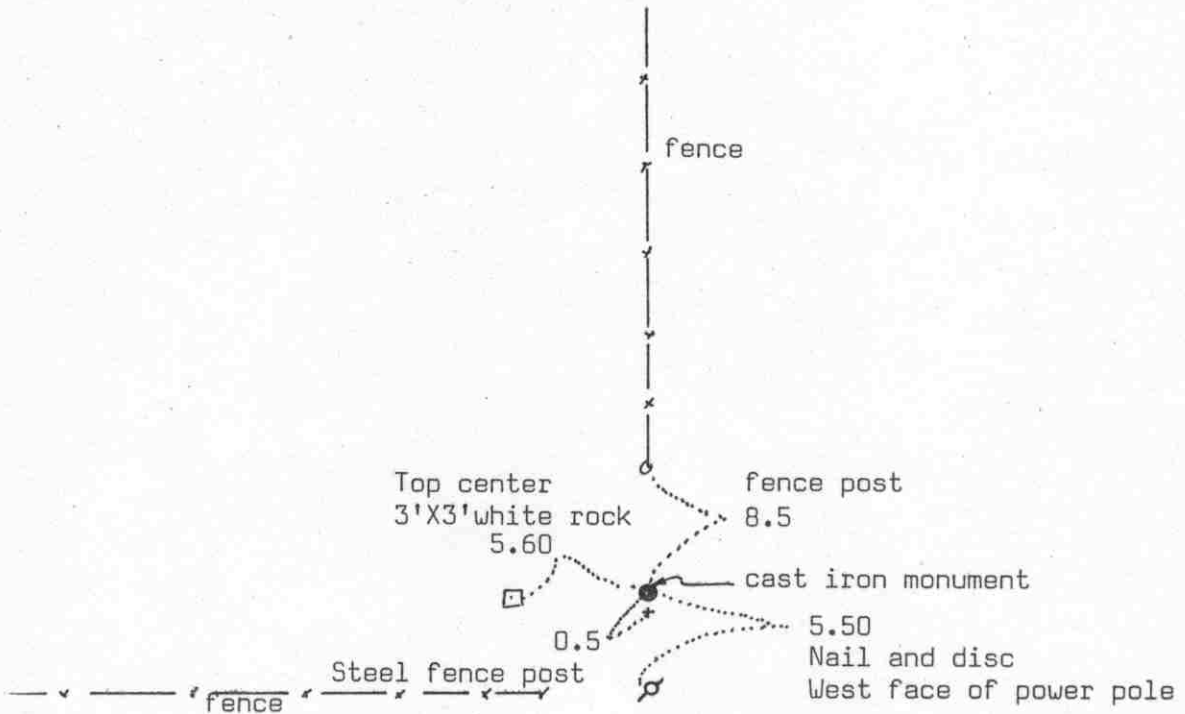
We accept the old fence corner as having perpetuated the true quarter corner.

Certificate of Location of Government Corner



SKETCH OF REFERENCE TIES

(NO SCALE)



Statement of evidence relative to this corner location on sheet 2

I hereby certify that this document was prepared by me or under my direct supervision.

Willard Pellinen

Willard Pellinen
McLeod County Surveyor
License No. 9626

Date 7/31/89

OFFICE OF THE COUNTY RECORDER
MCLEOD COUNTY, MINNESOTA.

I hereby certify that this document was filed in this office at 9 o'clock A.M. on the 15th day of Aug., 19 89.

Carmen Potlie County Recorder

By _____, Deputy

Document No. 229494

EAST QUARTER corner, Section 13, Township 117 North, Range 30 West

Certificate of Location of Government Corner

This corner was originally set by the General Land Office in 1855. John Ryan set a post and had reference ties to 2 bearing trees.

1898. E.L.Higgins found a stone at the corner. He had a distance of 2624 feet to the northeast corner of the section and a distance of 2560 to the southeast corner.

May, 1969. The Minnesota State Highway Department found a stone, quarried to an approximately 5 inch by 3 inch point.

1970. McCombs Knutson Associates (Dickman Knutson, county surveyor) found the stone with a drill hole on top. They replaced the stone with a McLeod County cast iron monument and took reference ties.

February 24, 1989. We found the cast iron monument in good condition and the reference ties good.

We believe the stone found by the highway department and later by Knutson is the same stone found by E.L.Higgins in 1898 and had perpetuated the correct location of the east quarter corner.

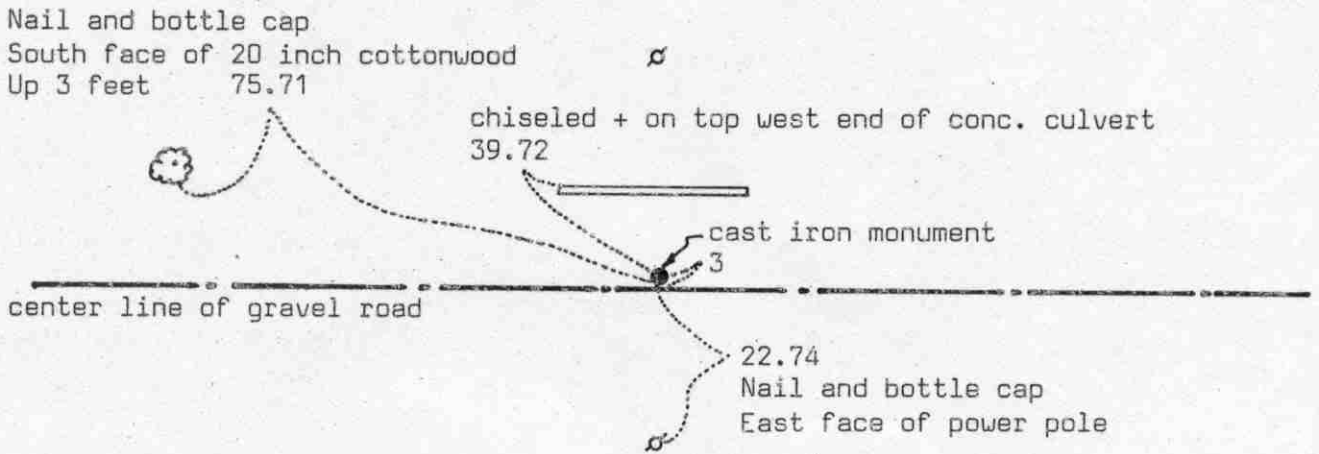
Certificate of Location of Government Corner



SKETCH OF REFERENCE TIES
(NO SCALE)

SECTION 12, 117, 30

SECTION 7, 117, 29



SECTION 13, 117, 30

SECTION 18, 117, 29

Statement of evidence relative to this corner location on sheet 2

I hereby certify that this document was prepared by me or under my direct supervision.

Willard Pellinen
Willard Pellinen
McLeod County Surveyor
License No. 9626
Date 4/7/90

OFFICE OF THE COUNTY RECORDER
MCLEOD COUNTY, MINNESOTA.

I hereby certify that this document was filed in this office at 4 o'clock P.M. on the 2nd day of May, 1990.

Carmex Ostlie, County Recorder
By _____, Deputy

Document No. 233096

Certificate of Location of Government Corner

August, 1855. This corner was established by John Ryan of the General Land Office. He set a post and had reference ties to 4 bearing trees.

1898. E.L.Higgins found a stone at the corner. He had a distance of 2624 feet to the east quarter corner and a distance of 2397 feet to the meander corner on the west side of Campbells Lake along the north line of Section 13.

September, 1971. McCombs Knutson Associates (Dickman Knutson, county surveyor) set a temporary corner on a proration of old survey distances to a found stone at the east quarter corner of Section 13 and a found stone 1/4 mile north.

October, 1971. Knutson dug for the corner and found a stone at approximately the same location as their temporary corner. They took reference ties and set a McLeod County cast iron monument in place of the stone.

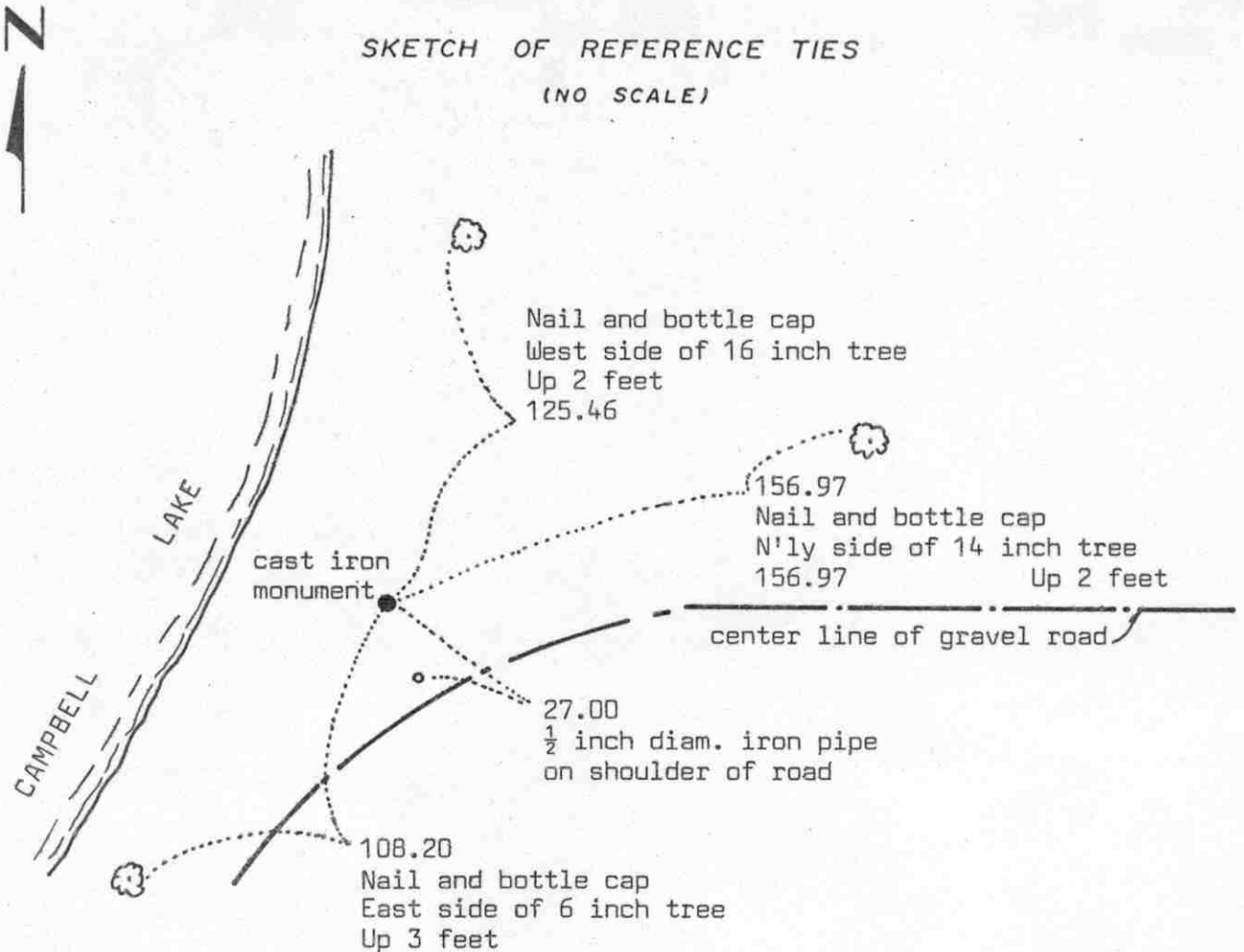
December 17, 1984. We found the cast iron monument in good condition. We measured the north and east lines of Section 13 and had a distance of 2623.49 feet to the east quarter corner and a distance of 2394.39 feet to the meander corner at the west side of Campbell's Lake.

April 3, 1989. We found no ties remaining. We dug and found the monument in good condition, down 4 inches below the road surface. We took new available reference ties.

We feel the stone found by Knutson is the same stone shown in the field notes of Higgins (1898) and that it had perpetuated the correct location of the section corner.

Certificate of Location of Government Corner

SKETCH OF REFERENCE TIES
(NO SCALE)



Statement of evidence relative to this corner location on sheet 2

I hereby certify that this document was prepared by me or under my direct supervision.

Willard Pellinen

Willard Pellinen
McLeod County Surveyor
License No. 9626

Date 5/15/89

OFFICE OF THE COUNTY RECORDER
MCLEOD COUNTY, MINNESOTA.

I hereby certify that this document was filed in this office at 9 o'clock A.M. on the 19th day of May, 1989.

Carmen Ostlie, County Recorder

By _____, Deputy

Document No. 228247

MEANDER CDR. NO. 28 corner, Section 13, Township 117 North, Range 30 West

Certificate of Location of Government Corner

This meander corner was originally set by the government in 1856. D.L.Langton set a post with reference ties to 2 bearing trees.

In 1898, E.L.Higgins found bearing tree and set the meander corner. He had a distance of 2397 feet to the northeast corner of Section 13, in his section breakdown of Section 13.

On April 14, 1969, we found a 1 inch by 1 inch square iron 2 feet long down 2 feet below the surface. We took reference ties and set a 1½ inch diameter iron pipe over the iron.

On August 8, 1973, we replaced the iron pipe with a McLeod County cast iron monument.

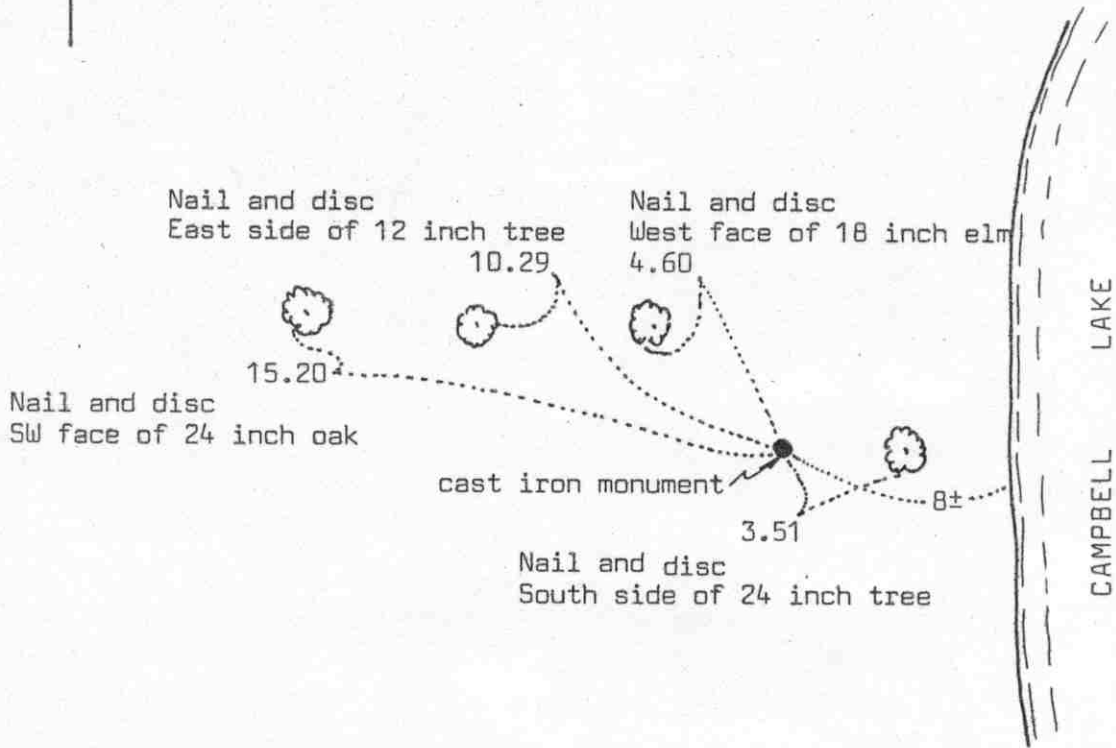
On February 15, 1989, we found found the monument in good condition and took new reference ties.

We believe the found iron was set by E.L.Higgins in 1898 and has perpetuated the correct location of the meander corner.

Certificate of Location of Government Corner



SKETCH OF REFERENCE TIES
(NO SCALE)



Statement of evidence relative to this corner location on sheet 2

I hereby certify that this document was prepared by me or under my direct supervision.

Willard Pellinen
Willard Pellinen
McLeod County Surveyor
License No. 9626
Date 5/15/89

OFFICE OF THE COUNTY RECORDER
MCLEOD COUNTY, MINNESOTA.

I hereby certify that this document was filed in this office at 9 o'clock A.M. on the 18th day of July, 1989.

Carmin Postlie, County Recorder
By _____, Deputy
Document No. 229055

Certificate of Location of Government Corner

This meander corner was originally set by the government in 1856. D.L.Langton set a post with reference ties to 2 bearing trees.

1898. E.L.Higgins found stump of bearing tree and set the meander corner.

August 23, 1973. We found a 2 inch diameter iron pipe 1635.96 feet east of the northwest corner of Section 13. Government distance was 1636.8 feet. (24.8 chains)

August 31, 1973. We replaced the iron pipe with a McLeod County cast iron monument, and took reference ties.

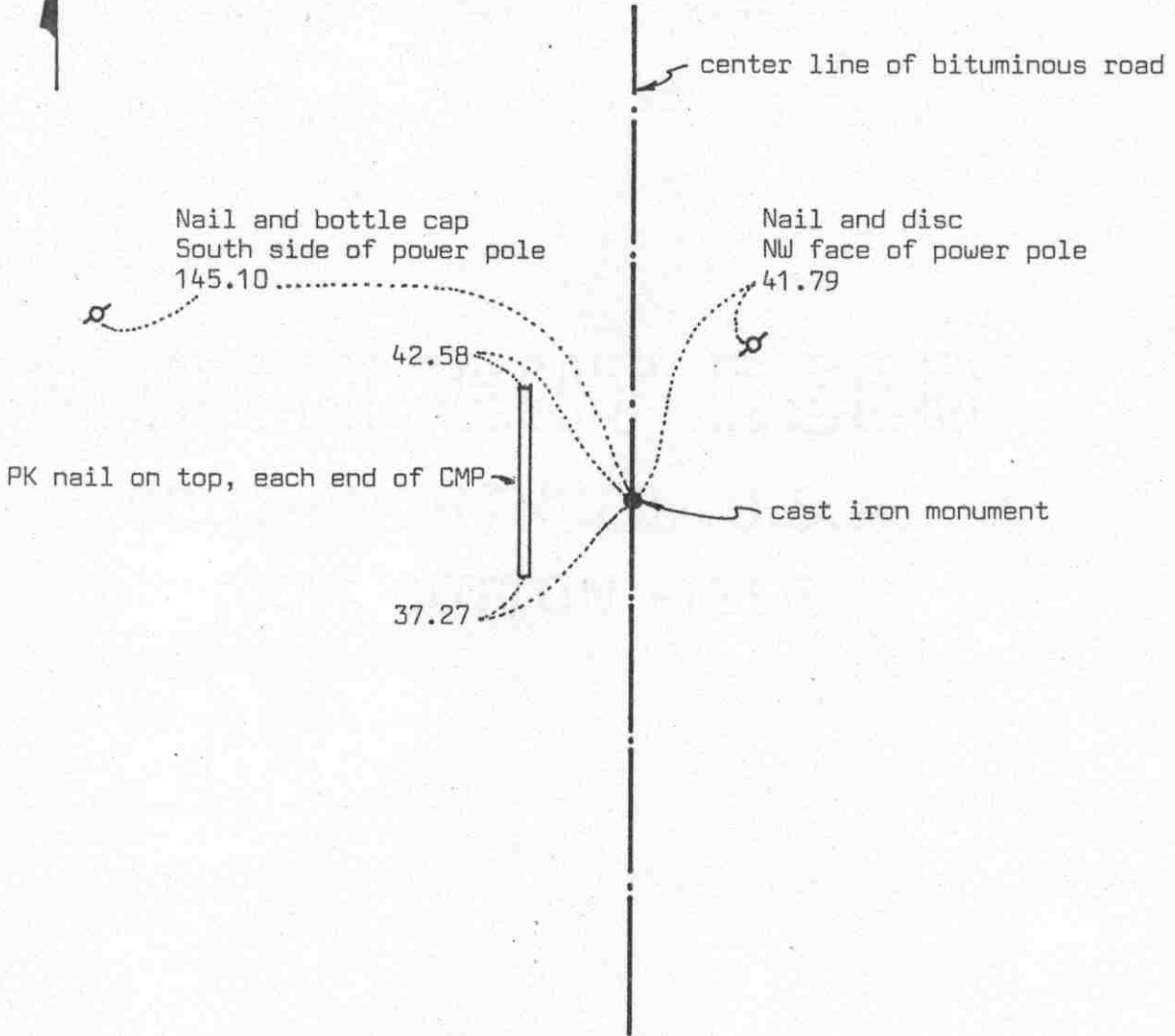
February 15, 1989. We found the monument in good condition and the reference ties good.

Certificate of Location of Government Corner



SKETCH OF REFERENCE TIES

(NO SCALE)



Statement of evidence relative to this corner location on sheet 2

I hereby certify that this document was prepared by me or under my direct supervision.

Willard Pellinen

Willard Pellinen
McLeod County Surveyor
License No. 9626

Date 5/16/89

OFFICE OF THE COUNTY RECORDER
MCLEOD COUNTY, MINNESOTA.

I hereby certify that this document was filed in this office at 9 o'clock A.M. on the 16th day of July, 1989.

Carmen Ostlie County Recorder

By _____, Deputy

Document No. 229056

Certificate of Location of Government Corner

This corner was originally set by the government in 1856. D.L.Langton set a post with reference ties to 2 bearing trees.

1930 road survey by E.L.Higgins shows a distance of 2622 feet to the northeast corner and 2607 feet to the southeast corner of Section 14.

On September 19, 1975, we set a McLeod County cast iron monument on a proration of the 1930 distances. Our distances are within 0.2 foot of the 1930 distances.

On February 15, 1989, we found the monument in good condition and the reference ties good.

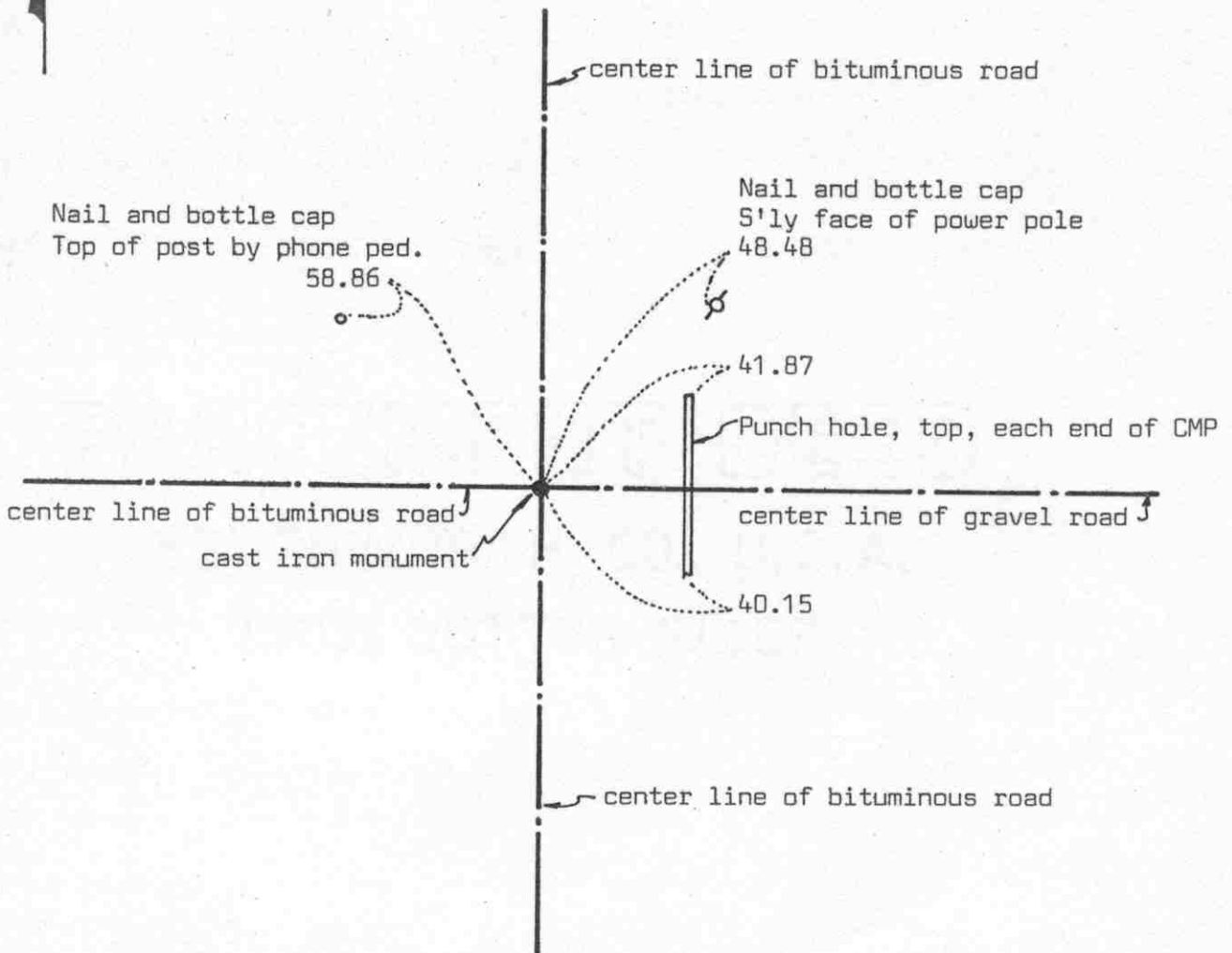
We feel the center line of the road and the 1930 distances by E.L.Higgins have perpetuated the correct location of the quarter corner.

Certificate of Location of Government Corner



SKETCH OF REFERENCE TIES

(NO SCALE)



Statement of evidence relative to this corner location on sheet 2

I hereby certify that this document was prepared by me or under my direct supervision.

Willard Pellinen

Willard Pellinen
McLeod County Surveyor
License No. 9626

Date 5/14/89

OFFICE OF THE COUNTY RECORDER
MCLEOD COUNTY, MINNESOTA.

I hereby certify that this document was filed in this office at 9 o'clock A.M. on the 19 day of May, 1989.

Carmen Ostlie, County Recorder

By _____, Deputy

Document No. 228248

Certificate of Location of Government Corner

This corner was established by the government in 1856. D.L.Langton set a post with reference ties to 4 bearing trees.

1930 road survey shows a distance of 2622 feet to the east quarter corner of Section 14.

In 1953 the Conservation Department had an iron monument at this corner.

1956 County Highway Department notes show a distance of 2620.8 feet to the east quarter corner of Section 14 and a distance of 2591.5 feet to the east quarter corner of Section 11.

On August 23, 1973, we found an iron pin at the center line intersection of the roads. Our distance to the east quarter corner of section 14 is 2621.87 feet and to the east quarter corner of Section 11 is 2592.07 feet.

On August 31, 1973, we replaced the iron pin with a McLeod County cast iron monument and took reference ties.

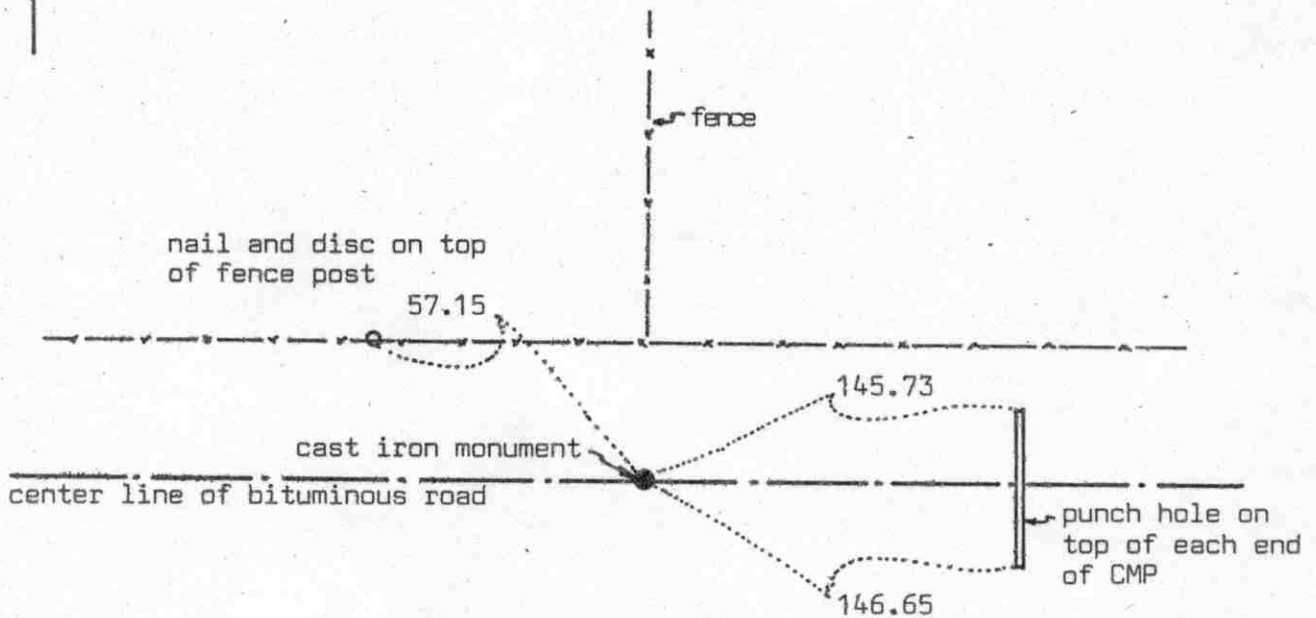
On February 15, 1989, we found the monument in good condition but the reference ties all destroyed. We took new reference ties.

We believe the iron pin we found has perpetuated the correct location of the section corner.

Certificate of Location of Government Corner



SKETCH OF REFERENCE TIES
(NO SCALE)



Statement of evidence relative to this corner location on sheet 2

I hereby certify that this document was prepared by me or under my direct supervision.

Willard Pellinen

Willard Pellinen
McLeod County Surveyor
License No. 9626

Date 3/2/89

OFFICE OF THE COUNTY RECORDER
MCLEOD COUNTY, MINNESOTA.

I hereby certify that this document was filed in this office at 9 o'clock A.M. on the 16th day of March, 1989.

Carmen Postlie, County Recorder

By _____, Deputy

Document No. 227285

NORTH QUARTER corner, Section 14, Township 117 North, Range 30 West

Certificate of Location of Government Corner

This corner was originally established by the Government Land Office in 1856. D.L.Langton set a post at the corner and had reference ties to 2 bearing trees.

In 1953, the State Conservation Department used the center line of the road and the southerly extension of the fence from the north as the correct corner.

In December, 1974, Harald Nass, 52 years old at that time, had lived in the Southeast Quarter of Section 11 since 1961, said the center line - fence line intersection should be the corner.

In October, 1975, Donald Popp, 43 years old, in Section 11 all his life, also said the fence and center line of road should be on the quarter line and section line.

In 1975, we dug for this corner, but found nothing. We measured the north line of Section 14 and set a temporary north quarter corner on the center line of the road in line with the fence from the north. We set a McLeod County cast iron monument and took reference ties. There is a fence running north 1/2 way between this corner and the northeast corner of Section 14.

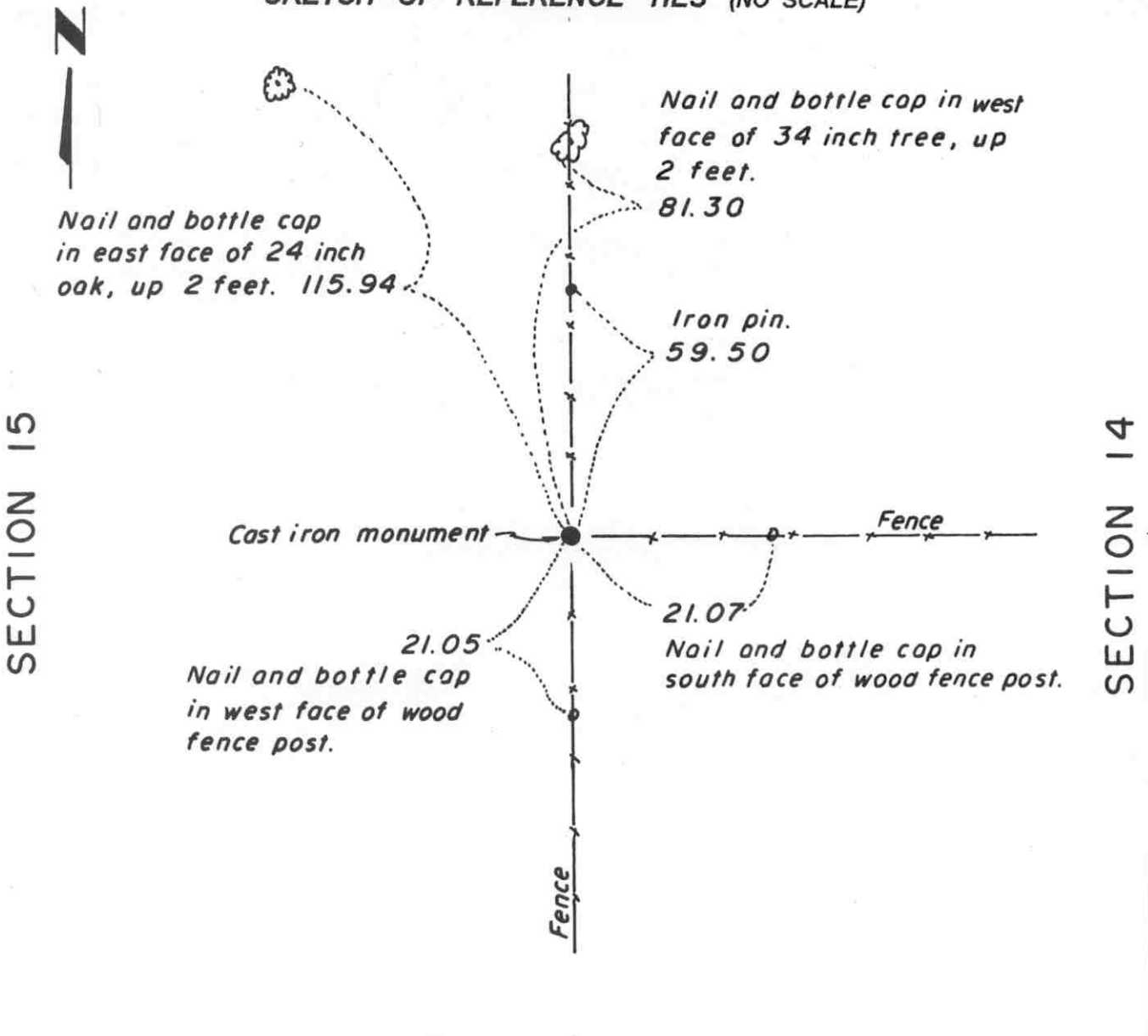
On June 27, 1988, we found the cast iron monument in good condition and found the reference ties good.

We feel the true location of the north quarter corner of Section 14 has been obliterated but has been perpetuated by the center line of the road and the fence.

Certificate of Location of Government Corner

East Quarter corner, Section 15, Township 117 North, Range 30 West

SKETCH OF REFERENCE TIES (NO SCALE)



Statement of evidence relative to this corner location on sheet 2

I hereby certify that this document was prepared by me or under my direct supervision.

Willard Pellinen
 Willard Pellinen
 McLeod County Surveyor
 License No. 9626.

Date June 9, 1995

OFFICE OF THE COUNTY RECORDER MCLEOD COUNTY, MINNESOTA

I hereby certify that this document was filed in this office at 2 o'clock P.M. on the 13th day of June 19 95.

GABRIEL OSTLE, MILDRED, MCLEOD COUNTY RECORDER

_____, County Recorder

By Phyllis Sopkowiak, Deputy.

Document No. 266260

Certificate of Location of Government Corner
East Quarter Corner, Section ~~34~~, Township 117 North, Range 30 West

15

1856. D. L. Langton of the General Land Office shows this corner to be in the lake. There is an error in Langton's notes along this line. His notes show the lake to be at least a quarter mile farther south than it actually is.

1919. E.L. Higgins, surveyor, found no evidence of the corner. He surveyed the south line of the Northwest Quarter of Section 14 for Mr. Popp.

1969. Dickman Knutson, county surveyor, set an iron pipe at the intersection of fences north, south and east, which has been accepted as the quarter corner by adjoining land owners.

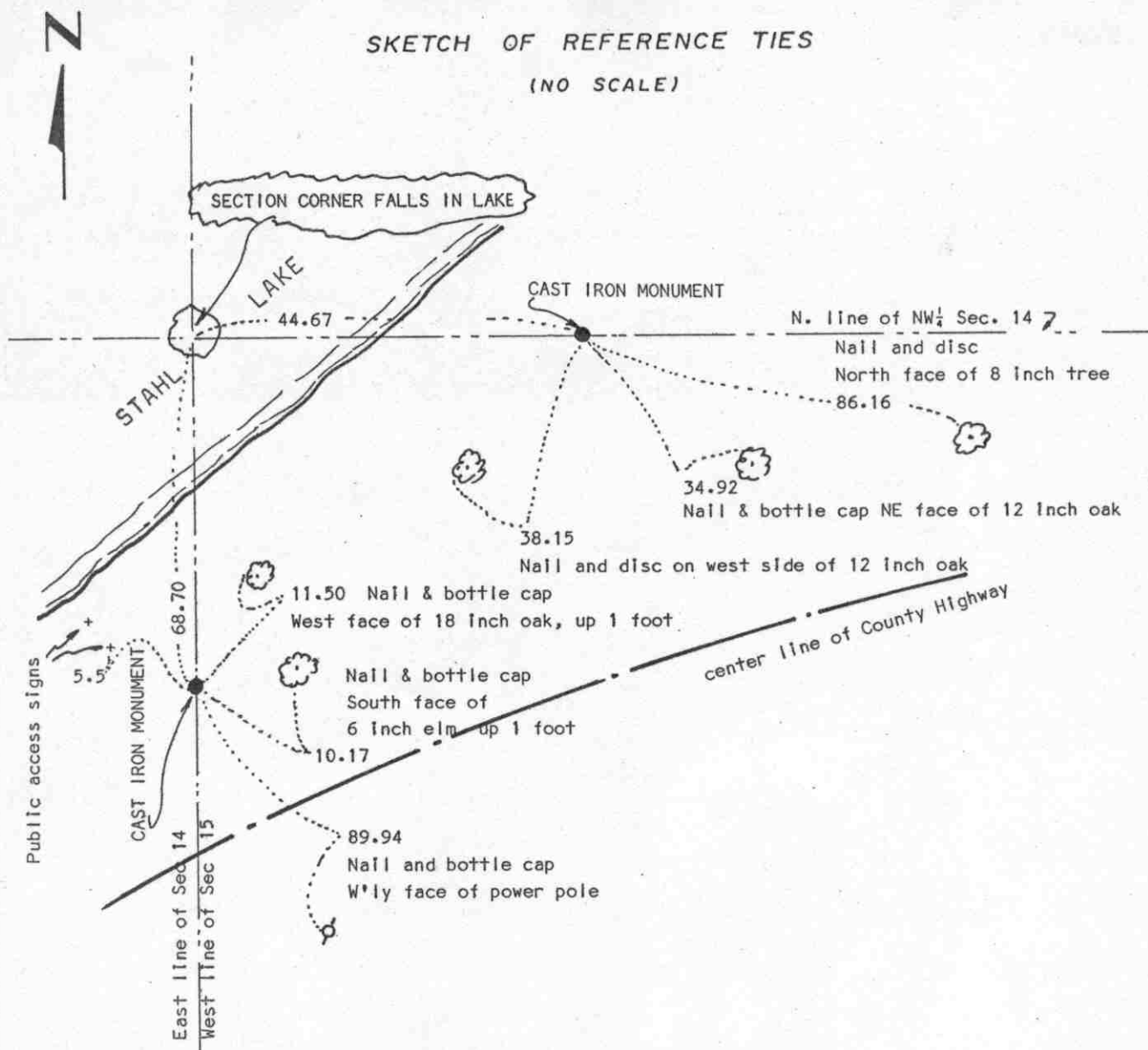
June 30, 1985. We talked with Norbert Krueger who had lived in the Southeast Quarter of Section 15 all his life. He said he thought the corner was the fence intersection. Mr Wilbur Popp, 74 years old and had lived in the Northwest Quarter of Section 14 all his life, said his father had E. L. Higgins survey the south line of the Northwest Quarter of Section 14 in 1919. The fence running east at that time was too far north so they built a new fence along the quarter line. Mr. Erwin Kohls, in the Southwest Quarter of Section 14 also said the fence is the line.

July 9, 1985. We set a McLeod County cast iron monument at the corner and took available reference ties.

Certificate of Location of Government Corner

SKETCH OF REFERENCE TIES

(NO SCALE)



Statement of evidence relative to this corner location on sheet 2

I hereby certify that this document was prepared by me or under my direct supervision.

Willard Pellinen

Willard Pellinen
McLeod County Surveyor
License No. 9626

Date 5/17/89

OFFICE OF THE COUNTY RECORDER.
MCLEOD COUNTY, MINNESOTA.

I hereby certify that this document was filed in this office at 9 o'clock A.M. on the 18th day of July, 1989.

Carmen Ostlie, County Recorder

By _____, Deputy

Document No. 229057

NORTHEAST _____ corner, Section 15, Township 117 North, Range 30 West

Certificate of Location of Government Corner

This corner was not set by the Government as it falls in the Lake.

1930 survey by E.L.Higgins shows he set a wood post in the lake at the Section corner. He found what he says looks like the Gov't witness tree from which he set the meander corner south of the lake and then set the wood post in the lake.

1965. Roy Hansen was told by Mr. Wilbur that the section corner is the wood post in the lake. Hansen surveyed in Section 11.

1966. Hansen found monumentation of old surveys in Section 11 and set up the south line of Section 11 using this monumentation.

1967. Roy Hansen found an iron pipe which Mr. Wilbur Popp and Mr. Ernest Fritze both agreed was on the east line of Section 15.

1974. We found the iron found by Mr. Hansen and found it very close to being on line between the Southeast corner of Section 15 and the East Quarter corner of Section 15. 1930 survey shows the east line to be a straight line. We used this line and intersected a line from the north quarter corner of Section 15 and found monumentation in Section 15 and Section 10 and set the northeast corner of Section 15 on the ice (in the lake). We set an iron pipe east of the lake in line with the north quarter corner of Section 14 and found an iron pipe west of the lake in line with the north quarter corner of Section 15.

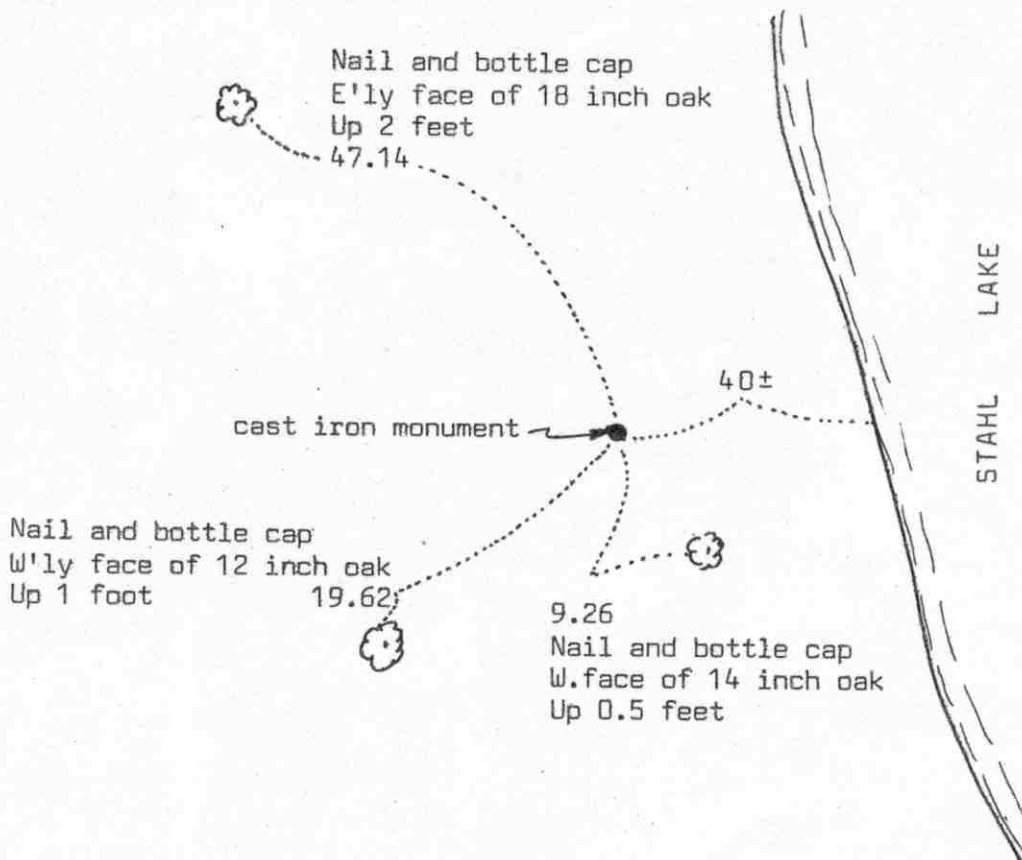
In 1976, we set McLeod County cast iron monuments in place of the iron pipes east, south and west of the lake and took reference ties to these monuments.

On February 21, 1989, we took new reference ties to these cast iron monuments.

Certificate of Location of Government Corner



SKETCH OF REFERENCE TIES
(NO SCALE)



Statement of evidence relative to this corner location on sheet SEE NE COR OF SEC 15

I hereby certify that this document was prepared by me or under my direct supervision.

Willard Pellinen

Willard Pellinen
McLeod County Surveyor
License No. 9626

Date 5/17/89

OFFICE OF THE COUNTY RECORDER
MCLEOD COUNTY, MINNESOTA.

I hereby certify that this document was filed in this office at 9 o'clock A.M. on the 18th day of July, 1989.

Carmin Ostlie, County Recorder

By _____, Deputy

Document No. 229058

NORTHEAST corner, Section 15, Township 117 North, Range 30 West

Certificate of Location of Government Corner

This corner was not set by the Government as it falls in the Lake.

1930 survey by E.L.Higgins shows he set a wood post in the lake at the Section corner. He found what he says looks like the Gov't witness tree from which he set the meander corner south of the lake and then set the wood post in the lake.

1965. Roy Hansen was told by Mr. Wilbur that the section corner is the wood post in the lake. Hansen surveyed in Section 11.

1966. Hansen found monumentation of old surveys in Section 11 and set up the south line of Section 11 using this monumentation.

1967. Roy Hansen found an iron pipe which Mr. Wilbur Popp and Mr. Ernest Fritze both agreed was on the east line of Section 15.

1974. We found the iron found by Mr. Hansen and found it very close to being on line between the Southeast corner of Section 15 and the East Quarter corner of Section 15. 1930 survey shows the east line to be a straight line. We used this line and intersected a line from the north quarter corner of Section 15 and found monumentation in Section 15 and Section 10 and set the northeast corner of Section 15 on the ice (in the lake). We set an iron pipe east of the lake in line with the north quarter corner of Section 14 and found an iron pipe west of the lake in line with the north quarter corner of Section 15.

In 1976, we set McLeod County cast iron monuments in place of the iron pipes east, south and west of the lake and took reference ties to these monuments.

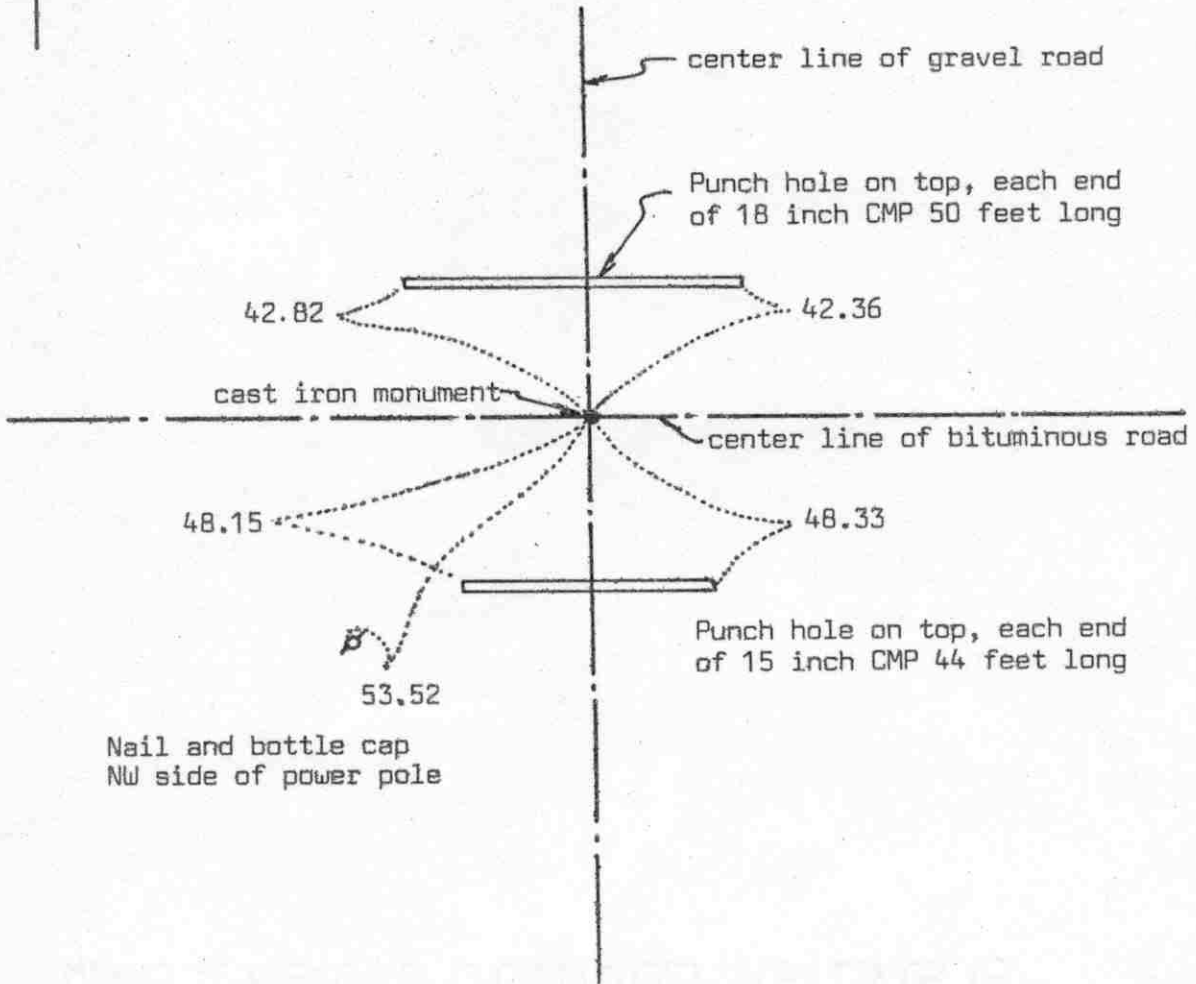
On February 21, 1989, we took new reference ties to these cast iron monuments.

Certificate of Location of Government Corner



SKETCH OF REFERENCE TIES

(NO SCALE)



Statement of evidence relative to this corner location on sheet 2

I hereby certify that this document was prepared by me or under my direct supervision.

Willard Pellinen

Willard Pellinen
McLeod County Surveyor
License No. 9626

Date 3/18/89

OFFICE OF THE COUNTY RECORDER
MCLEOD COUNTY, MINNESOTA.

I hereby certify that this document was filed in this office at 2 o'clock P.M. on the 30th day of March 19 89.

Carmer Ostlie, County Recorder

By _____, Deputy

Document No. 227479

Certificate of Location of Government Corner

This corner was originally set by D.L.Langton of the Government Land Office in 1856. He set a post and had reference ties to 2 bearing trees.

1931 survey notes by E.L.Higgins shows a "stake" at the corner.

In September, 1966, Roy Hansen, surveyor, found a $\frac{1}{2}$ inch diameter iron pipe at the center line intersection of the roads and used it as the correct quarter corner.

In 1976, we found the iron pipe, took reference ties and dug, but found nothing else.

On August 26, 1976, we set a McLeod County cast iron monument in place of the iron pipe.

On June 27, 1988, we found the monument in good condition but only one reference tie remaining. We took additional reference ties.

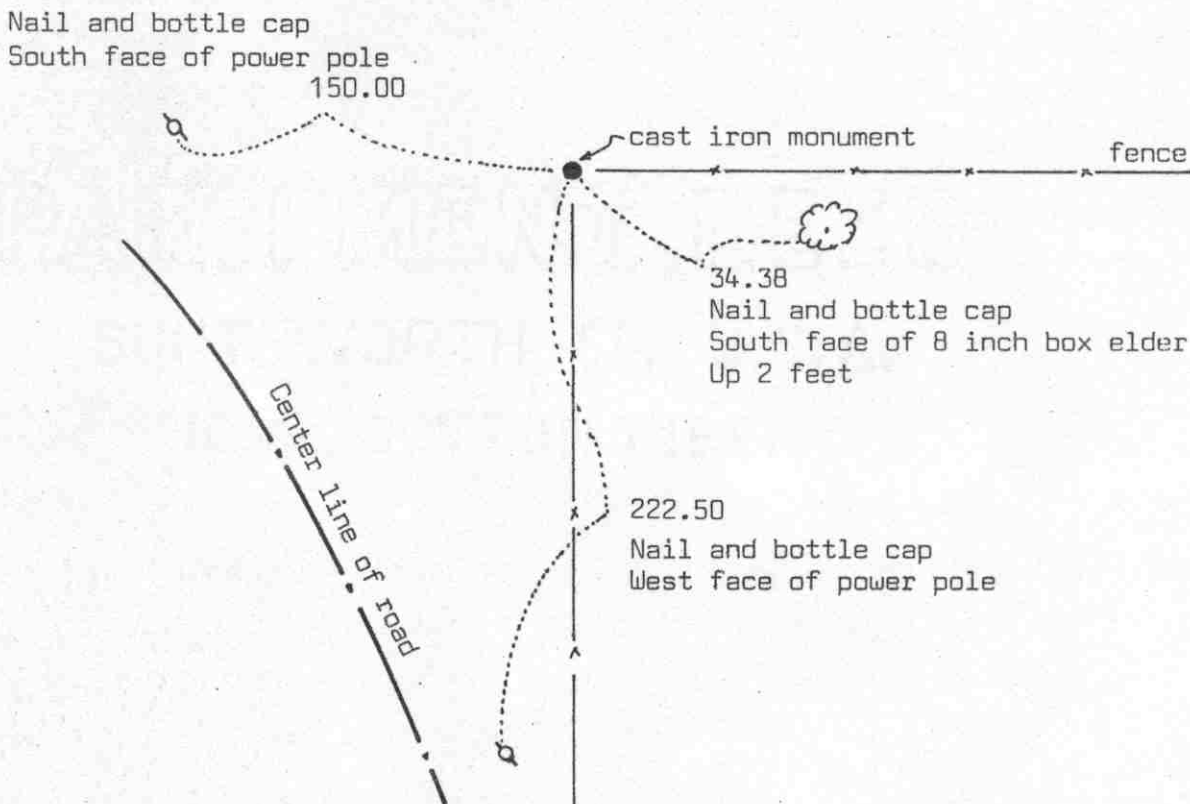
We don't know who set the iron pipe, but we will accept it as the correct quarter corner because there is no evidence to the contrary.

Certificate of Location of Government Corner



SKETCH OF REFERENCE TIES

(NO SCALE)



Statement of evidence relative to this corner location on sheet 2

I hereby certify that this document was prepared by me or under my direct supervision.

Willard Pellinen

Willard Pellinen
McLeod County Surveyor
License No. 9626

Date 5/13/89

OFFICE OF THE COUNTY RECORDER
MCLEOD COUNTY, MINNESOTA.

I hereby certify that this document was filed in this office at 9 o'clock A.M. on the 18th day of July 1989.

Armen Ostlie, County Recorder

By _____, Deputy

Document No. 229059

EAST QUARTER corner, Section 16, Township 117 North, Range 30 West

Certificate of Location of Government Corner

This corner was originally set by the government in 1855. A.W.Runyon set a post with reference ties to 2 bearing trees.

1919. E.L.Higgins used the corner fence post as the corner, said to be at the original quarter corner. He had a distance of 2609 feet to the southeast corner and a distance of 2547.6 feet to a stone near the center of section 16.

April 26, 1974. We found a small stone, 3 inches by 2 inches by 8 inches, set on end by the rotted corner fence post. We found a stone near the center of section, 4 inches by 3 inches by 12 inches, set on end. We measured 2545.65 feet from the stone at the east quarter corner to the stone near the center of the section. We measured 2610.57 feet to the southeast corner of Section 16. We set a McLeod County cast iron monument and took reference ties.

We accept the stone and old corner fence post as having perpetuated the correct location of the east quarter corner.

February 21, 1989. We found the cast iron monument in good condition and took new reference ties. Old ties destroyed.

Certificate of Location of Government Corner

NORTHEAST corner, Section 16, Township 117 North, Range 30 West

SKETCH OF REFERENCE TIES (NO SCALE)



SECTION 9

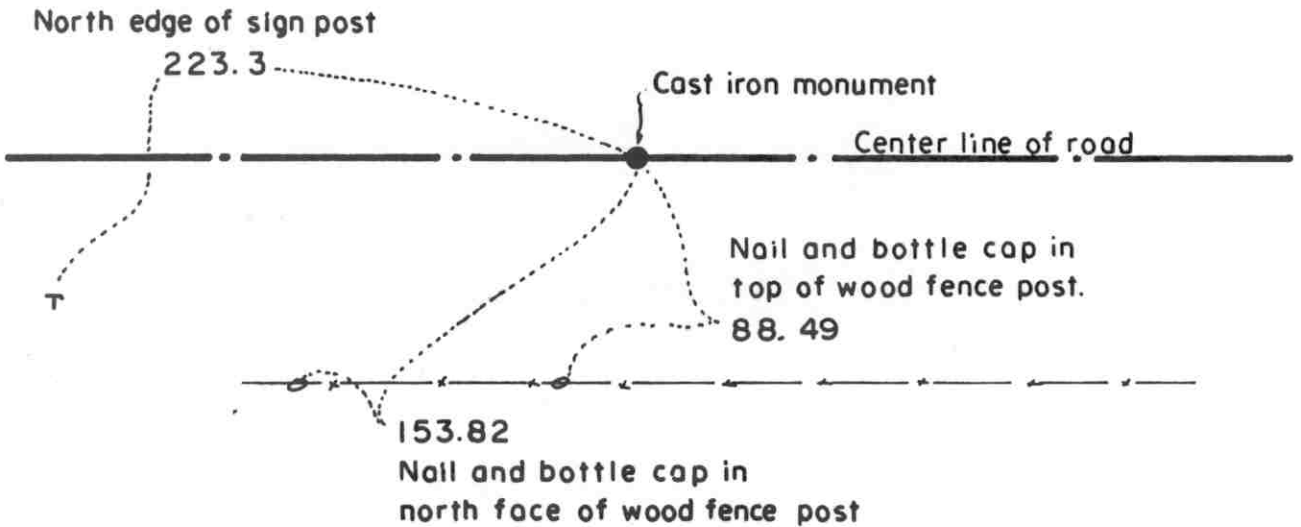
SECTION 10

2675.12 feet to N1/4 corner of Sec. 15.

2454.73 feet to N1/4 corner of Sec. 16.

2622.81 feet to E 1/4 corner of Sec. 16.

2619.58 feet to E1/4 corner of Sec. 9.



SECTION 16

SECTION 15

Statement of evidence relative to this corner location on sheet 2

I hereby certify that this document was prepared by me or under my direct supervision.

Willard Pellinen
Willard Pellinen
McLeod County Surveyor
License No. 9626.

Date June 9, 1995

OFFICE OF THE COUNTY RECORDER
MCLEOD COUNTY, MINNESOTA

I hereby certify that this document was filed in this office at 2 o'clock P. M. on the 13th day of June 19 95.

GARREN OSTLIE MILDORF, MCLEOD COUNTY RECORDER, County Recorder

By Shyllis Sopkowiak, Deputy.

Document No. 266261

Certificate of Location of Government Corner
Northeast Corner, Section 16 Township 117 North, Range 30 West

1856. D. L. Langton of the General Land Office of the General Land Office established this corner. He set a post and marked two 12 inch elms and two 15 inch lindens for bearing trees.

1968. Dickman Knutson, county surveyor, found an iron pipe at this corner at the center line of an east-west road. This was within 11 feet of being on line between the east quarter corner of Section 16 and the east quarter corner of Section 9, but about 79 feet south of a straight line between the north quarter corner of Section 16 and the north quarter corner of Section 15. No property lines running north or south from this corner.

March 12, 1985. We reset a spike at the computed location of the corner and took available reference ties.

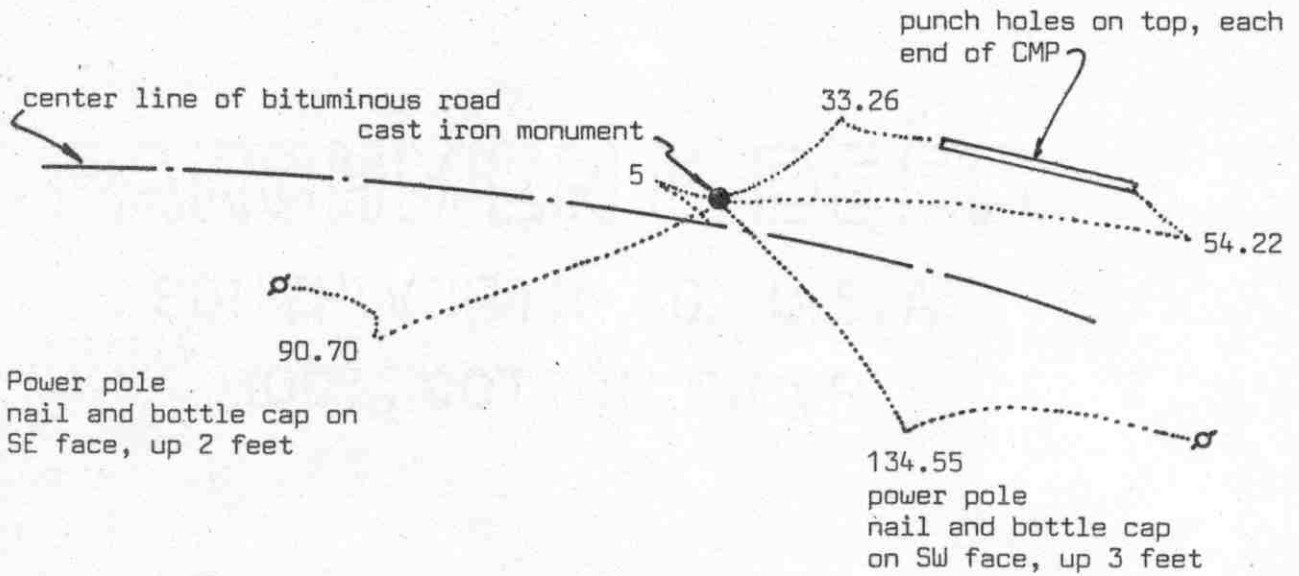
July 9, 1985. We set a McLeod County cast iron monument at the corner. We set the monument flush with the surface of the bituminous road with a half inch diameter iron pipe beneath the monument.

Certificate of Location of Government Corner



SKETCH OF REFERENCE TIES

(NO SCALE)



Statement of evidence relative to this corner location on sheet 2

I hereby certify that this document was prepared by me or under my direct supervision.

Willard Pellinen
 Willard Pellinen
 McLeod County Surveyor
 License No. 9626
 Date 3/1/89

OFFICE OF THE COUNTY RECORDER
 MCLEOD COUNTY, MINNESOTA.

I hereby certify that this document was filed in this office at 9 o'clock A. M. on the 16th day of March, 1989.

Carmen Potlie, County Recorder
 By _____, Deputy

Document No. 227286

Certificate of Location of Government Corner

This corner was originally set in 1856 by D.L.Langton of the Government Land Office. He set a post and had ties to 2 bearing trees.

On May 23, 1972, we found an iron pin down $2\frac{1}{2}$ feet below the road surface. This iron pin was 5 feet north of the center line of the road on the easterly extension of the center line tangent from the west. We measured the north line of Section 16 and found the 1/16 line fence in the Southwest Quarter of Section 9 within 4 feet of being on a split between the quarter corner and the northwest corner of Section 16. We found a fence running south in the northwest quarter of Section 16, a distance of 660 feet east of the northwest corner of Government Lot 4 in Section 16 as per deed description.

On August 31, 1973, we set cast iron monument at the location of the found iron pin, and took reference ties.

On June 28, 1982, we found the cast iron monument in good condition but all the reference ties had been destroyed. The monument was down 6 inches below the road surface so we set a rail road spike over the monument and took new reference ties.

On June 27, 1988, we found the railroad spike and the reference ties still o.k.

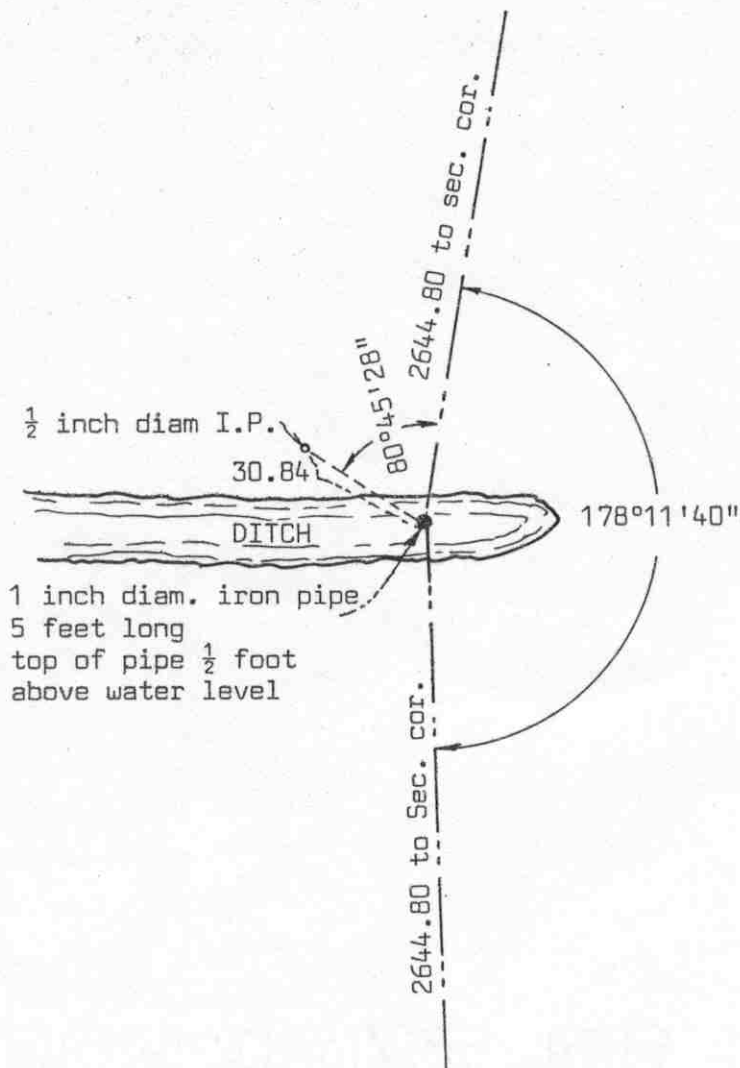
We accept the location of the found iron pin as the true north quarter corner of Section 16. There are no property lines running north or south from this corner, but the occupation lines to the west of this corner seem to fit deed descriptions.

Certificate of Location of Government Corner



SKETCH OF REFERENCE TIES

(NO SCALE)



1/2 inch diam I.P.

30.84

80°45'128"

2644.80 to sec. cor.

178°11'40"

DITCH

1 inch diam. iron pipe
5 feet long
top of pipe 1/2 foot
above water level

2644.80 to Sec. cor.

Statement of evidence relative to this corner location on sheet 2

I hereby certify that this document was prepared by me or under my direct supervision.

Willard Pellinen

Willard Pellinen
McLeod County Surveyor
License No. 9626

Date 7/16/89

OFFICE OF THE COUNTY RECORDER
MCLEOD COUNTY, MINNESOTA.

I hereby certify that this document was filed in this office at 2 o'clock P.M. on the 27th day of July, 19 89.

Carmen Ostlie, County Recorder

By _____, Deputy.

Document No. 229186

EAST QUARTER

corner, Section 17, Township 117 North, Range 30 West

Certificate of Location of Government Corner

This corner was not set in the original government survey. Corner fell in a lake which is now drained.

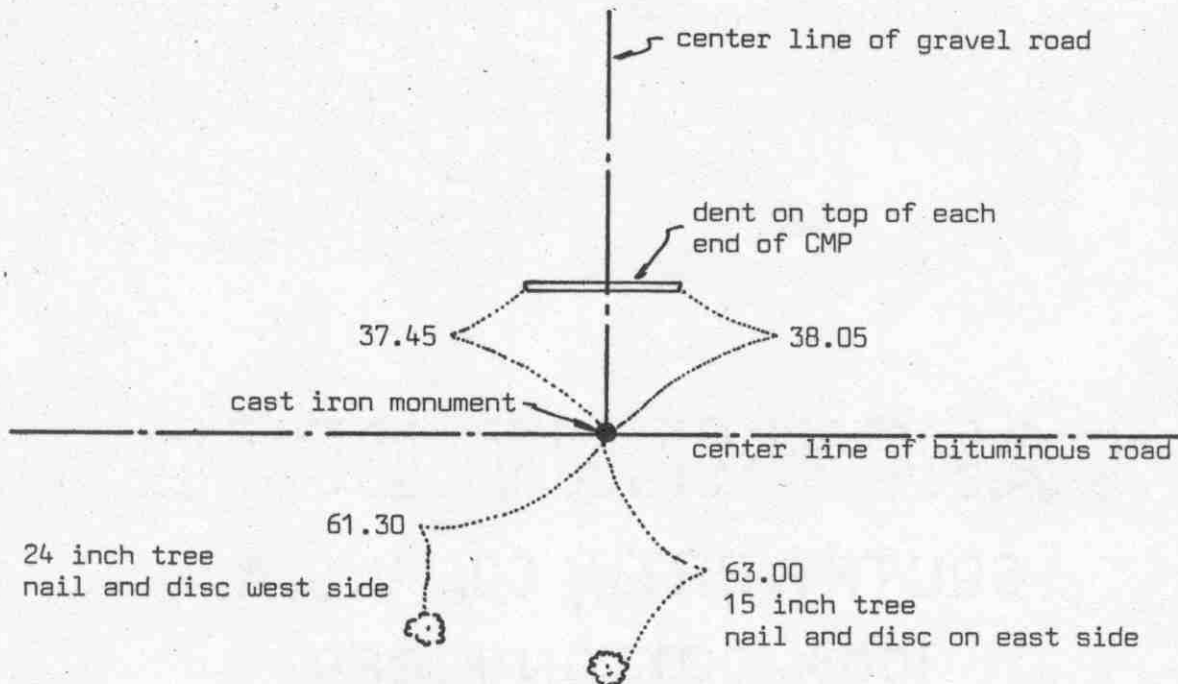
On June 28, 1982, we measured the east line of Section 17 and set the quarter corner half way between the section corners, on line with the southeast corner and an axle which we found 1055.14 feet north of the southeast corner. We don't know who set the axle, but it is within a foot of being the government distance to the meander corner from the southeast corner. Mr. Fred Kuehl, 50 ±, said his grandfather bought Government Lots 6, 7 and 8 from the railroad. He said the axle is on the section line. This makes the quarter corner about 42 feet west of a straight line between the section corners, but this also makes the field line running north-south a quarter mile north of the quarter corner on the section line. A stone we found near the center of section 16, which was used by E.L.Higgins in 1919 as the center is within 2 feet of being the center of the section. The corner also falls in the center of an east-west ditch which Mr. Kuehl says is on the east-west quarter line.

On February 21, 1989, we found the iron pipe o.k.

Certificate of Location of Government Corner



SKETCH OF REFERENCE TIES
(NO SCALE)



Statement of evidence relative to this corner location on sheet 2

I hereby certify that this document was prepared by me or under my direct supervision.

Willard Pellinen

Willard Pellinen
McLeod County Surveyor
License No. 9626

Date 3/21/89

OFFICE OF THE COUNTY RECORDER
MCLEOD COUNTY, MINNESOTA.

I hereby certify that this document was filed in this office at 9 o'clock A. .M. on the 16th day of March, 1989.

Carmon Ostlie, County Recorder
By _____, Deputy

Document No. 227287

Certificate of Location of Government Corner

This corner was originally set in 1856 by D.L.Langton of the Government Land Office. He set a post and had reference ties to 4 bearing trees.

1958 survey by the Conservation Department shows a spike at this corner.

On May 23, 1972, we found a spike down 4 inches below the road surface and a wood stake down $1\frac{1}{2}$ feet below the spike.

On August 31, 1973, we set a McLeod County cast iron monument in place of the wood stake and took reference ties.

On June 27, 1988, we found the cast iron monument in good shape and the reference ties good.

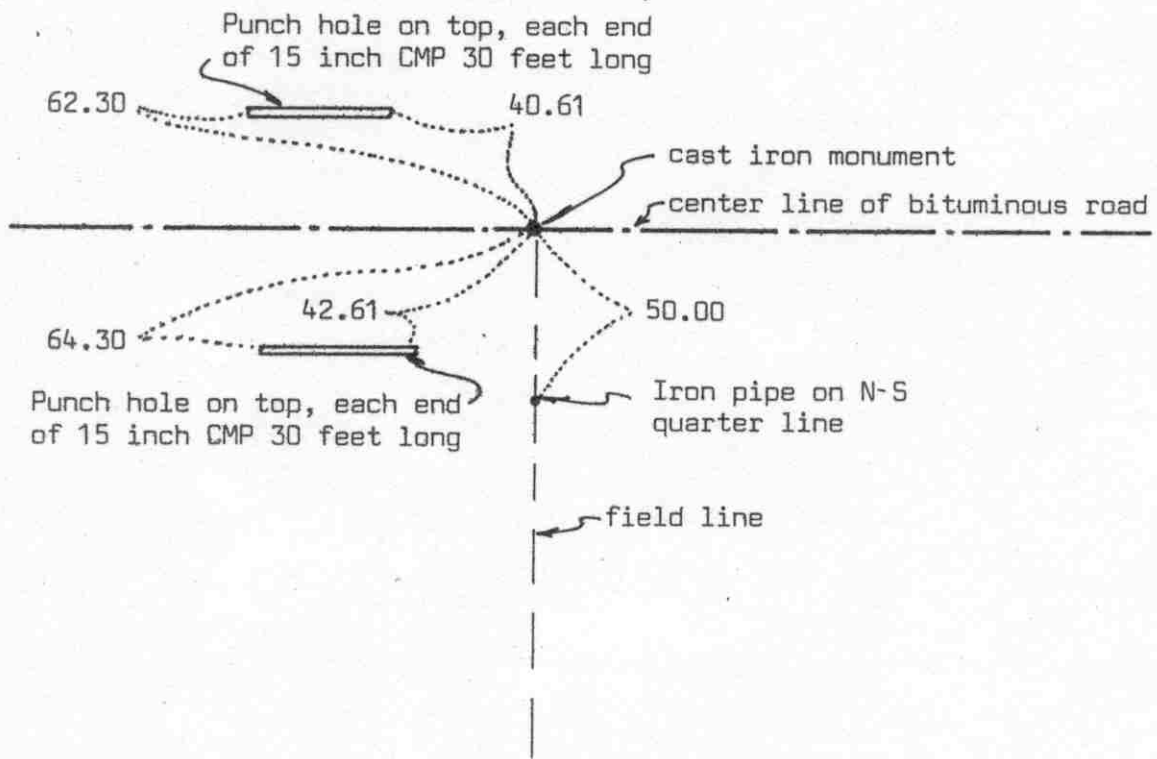
We feel the center line of the road and the wood stake has perpetuated the correct location of the northeast corner of Section 17.

Certificate of Location of Government Corner



SKETCH OF REFERENCE TIES

(NO SCALE)



Statement of evidence relative to this corner location on sheet 2

I hereby certify that this document was prepared by me or under my direct supervision.

Willard Pellinen
 Willard Pellinen
 McLeod County Surveyor
 License No. 9626
 Date 3/21/89

OFFICE OF THE COUNTY RECORDER
 MCLEOD COUNTY, MINNESOTA.

I hereby certify that this document was filed in this office at 2 o'clock P.M. on the 30th day of March, 19 89.

Carmen Jettie, County Recorder
 By _____, Deputy
 Document No. 227480

NORTH QUARTER corner, Section 17, Township 117 North, Range 30 West

Certificate of Location of Government Corner

This corner was originally set by D.L.Langton of the Government Land Office in 1856. He set a post and had reference ties to 2 bearing trees.

1931 survey notes by E.L.Higgins shows a "steel corner" at the quarter corner and a distance of 2740.8 feet to the northwest corner of Section 17.

On March 14, 1979 we measured the north line of Section 17 and set a temporary north quarter corner on the center line of the road and in line with a field line south.

On June 18, 1979, we dug for the corner, John Tupa from Hutchinson with a backhoe. We found a 10 inch spike down 2 feet below the road surface. We took reference ties and dug deeper and found another 10 inch spike down 4 feet below the surface directly below the first spike. We dug some more but found nothing else. Our distance to the northwest corner is about 2 feet shorter than 1931 distance.

On August 10, 1979 we set a McLeod County cast iron monument.

On June 27, 1988, we found the monument in good condition but no reference ties remaining. We took new reference ties.

We don't know who set the spikes, probably the county highway department, but there being no evidence to the contrary, we accept the spikes as marking the correct north quarter corner of Section 17.

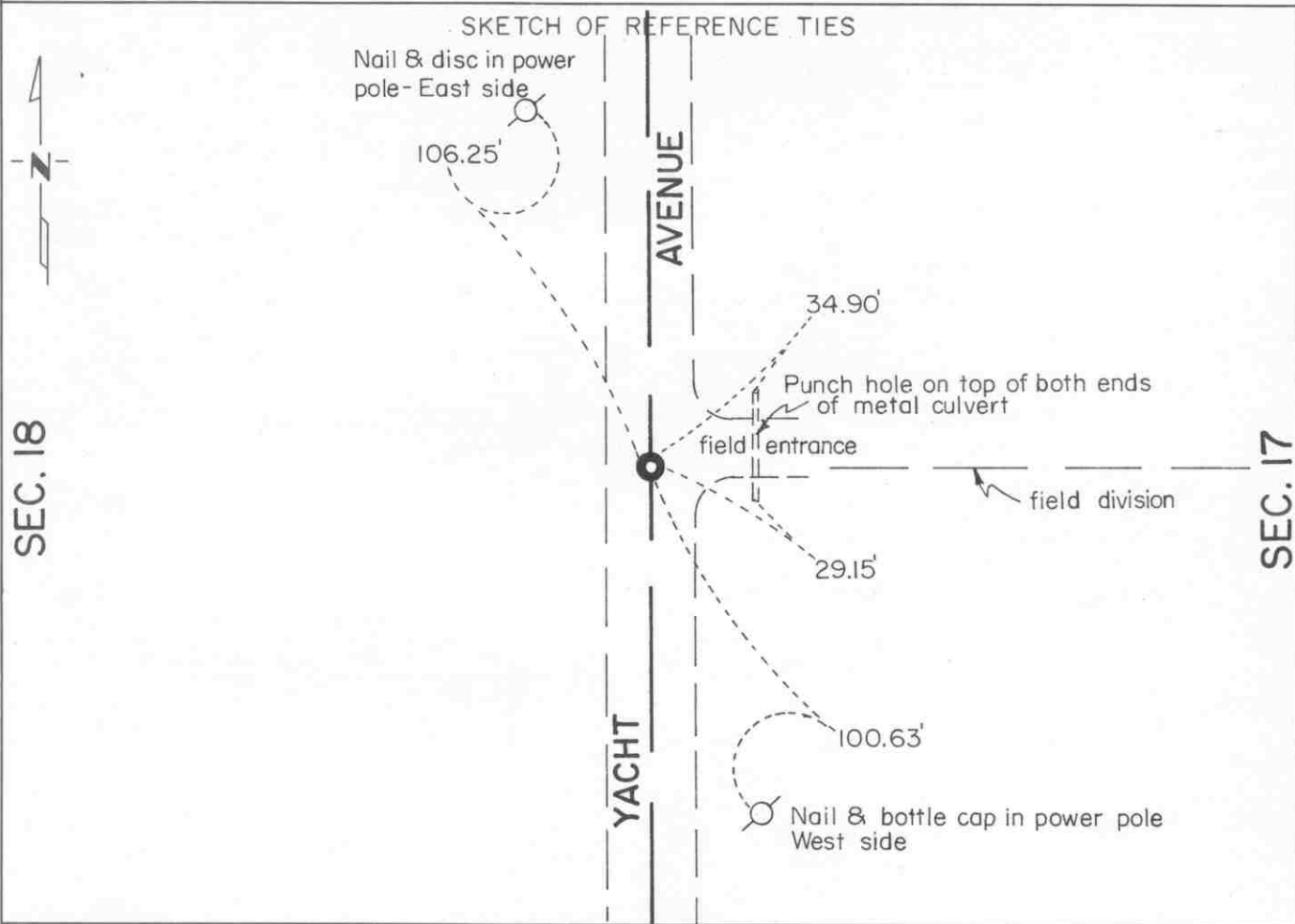
CERTIFICATE OF LOCATION OF GOVERNMENT CORNER

East Quarter Corner of Section 18, Township 117 N, Range 30 W, 5 th P.M.

STATE OF MINNESOTA, County of McLeod

At the corner location shown on the sketch:

- On May 14, 1993 found a cast iron monument about 8" below road surface
DATE
- left monument as found, lowered monument, removed monument (explain)
- On _____ placed a _____
DATE



Statement of evidence relative to this corner location is on back of page.

I hereby certify that this document and the data contained herein was prepared by me or under my direct supervision.

Robert G. Jones Nov. 28, 1995
SIGNATURE DATE

Registration No. 11864
 Land Surveyor, Professional Engineer
 County Surveyor, County Engineer

OFFICE OF THE COUNTY RECORDER
County of McLeod

I hereby certify that this document was filed in the Co. Recorders office at 9 A. .M. on the 29th day of November A.D., 19 95

County Recorder Carmen Astle Mulder
By Phyllis Sopkowiak, Deputy
DOCUMENT NO. 269548

Statement of Evidence:

East Quarter Corner Section 18, T 117 N, R 30 W

- 1856 - The original Public Land Survey was completed by Denis S. Langton. A charred stake was set in a dirt mound and locust seeds were planted at the corners of the mound to mark the corner.
- 1899 - E. L. Higgins, McLeod County Surveyor, shows a distance of 2637 feet to the southeast corner of Section 18. He did not indicate whether anything was found or set at the corner.
- 1967 - Survey notes by Ron Hansen show a distance of 2636.4 ft. to the southeast corner of Section 18.
- 1979 - Willard Pellinen, McLeod County Surveyor, dug for the corner at the centerline of a north/south road an approximate distance of the 2637 ft. from the southeast corner of the section. A 3" diameter iron pipe was found at the center of the road and about in line with a field division to the east. It was about 3 feet below the surface of the road. A cast iron monument was set over the pipe so that the top was about 4" below the road surface. Reference ties were set.
- 1989 - Willard Pellinen recovered the cast iron monument.
- 1993 - A Mn/DOT survey crew, headed by Gene East, recovered the cast iron monument about 8" below the road surface and checked the reference ties. It was located at the centerline of a north/south road and about in line with a field division to the east.

The cast iron monument is accepted as the corner location because it fits long standing occupation lines and it fits the old survey distances very well. It is 4.71 ft. west and 1.72 ft. north of the lost location.

For additional information, contact the Mn/DOT Surveys Section at Willmar, Mn 56201.

CERTIFICATE OF LOCATION OF GOVERNMENT CORNER

Northeast Corner of Section 18, Township 117 N, Range 30 W, 5th P.M.

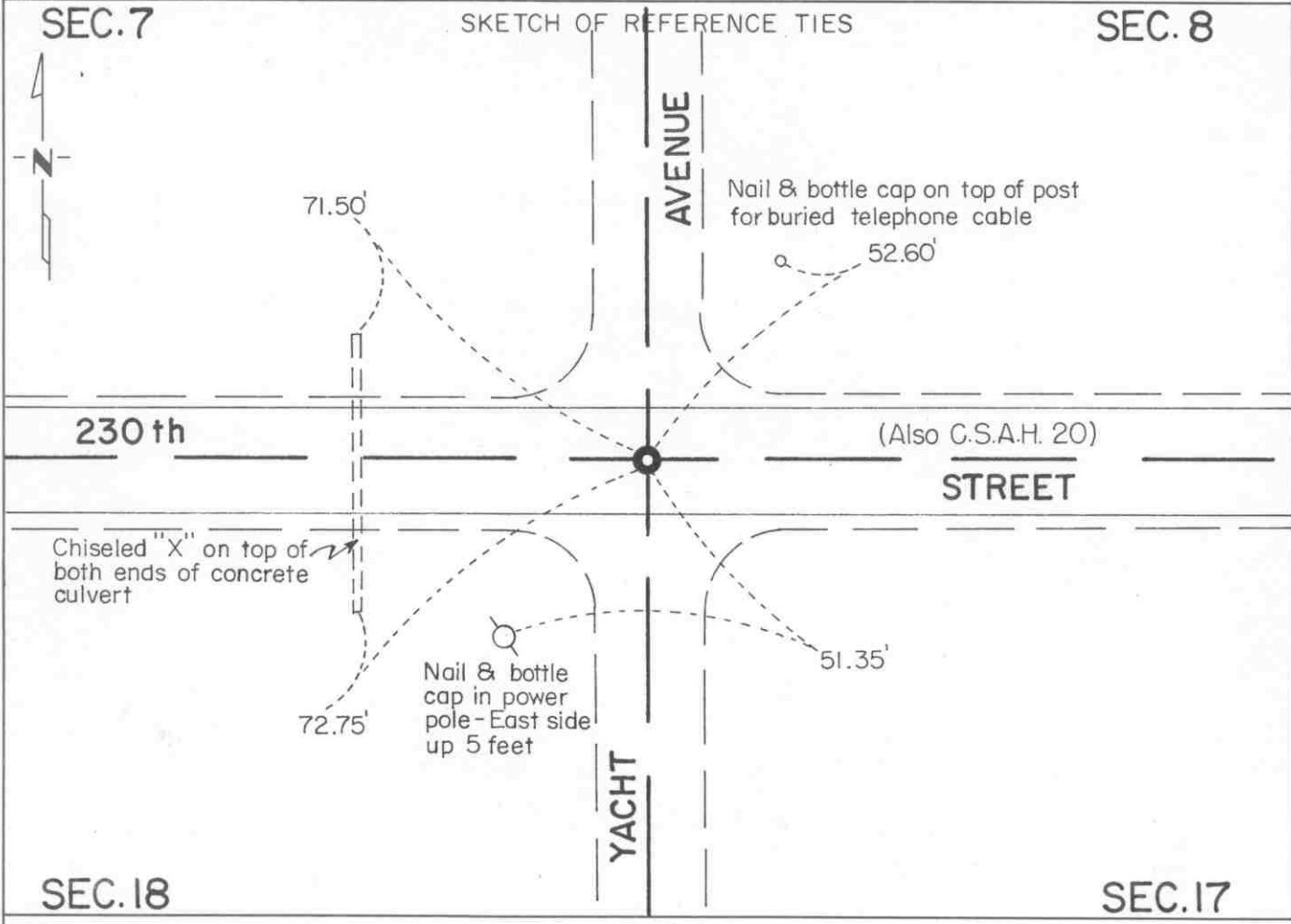
STATE OF MINNESOTA, County of McLeod

At the corner location shown on the sketch:

On May 14, 1995³ found a cast iron monument at road surface
DATE

left monument as found, lowered monument, removed monument (explain)

On _____ placed a _____
DATE



Statement of evidence relative to this corner location is on back of page.

I hereby certify that this document and the data contained herein was prepared by me or under my direct supervision

Robert C. Jones
SIGNATURE

Nov. 28, 1995
DATE

Registration No. 1864

- Land Surveyor, Professional Engineer
- County Surveyor, County Engineer

OFFICE OF THE COUNTY RECORDER
County of McLeod

I hereby certify that this document was filed in the Co. Recorders office at 9 A. .M. on the 29th day of November A.D., 1995

County Recorder Carmen Cathie Mulder

By Phyllis Szykowiak, Deputy

DOCUMENT NO. 269547

Statement of Evidence:

Northeast Corner Section 18, T 117 N, R 30 W

- 1856 - The original Public Land Survey was completed by Denis S. Langton. A charred stake was set in a mound of dirt and locust seeds were planted at the corners of the mound.
- 1899 - E. L. Higgins, McLeod County Surveyor, found a stone at the corner. His survey shows the distance to the north quarter corner of the section to be 2663 feet.
- 1931 - E. L. Higgins found the stone and placed a steel corner. He showed a distance of 2740.8 feet to the north quarter corner of Section 17.
- 1979 - Willard Pellinen, McLeod County Surveyor, measured the north lines of Sections 17 and 18 and set a temporary position for the northeast corner of Section 18 at the intersection of the centerlines of roads north, south, east and west.

Later in the year John Tupa from Hutchinson was hired to dig for the corner with a backhoe. A 10" diameter stone was found 2 ft. below the road surface. The stone was referenced out and the excavation was made deeper. Another stone was found directly below the first found stone at a depth of 5 ft. below the road surface. There was a 1/2" diameter iron pipe beside the lowest stone. A 5" long spike was set at the surface above the found stones and reference ties were set.

Later in the year the spike was replaced with a cast iron monument.

- 1985 - Willard Pellinen measured to the north quarter corner of Section 17 and found the distance to be 2738.22 feet as compared to Higgins' distance of 2740.8 feet.
- 1989 - Willard Pellinen measured to the north quarter corner of Section 18 and found the distance to be 2661.68 feet as compared to Higgins' distance of 2663 feet.
- 1993 - A Mn/DOT survey crew, headed by Gene East, recovered the cast iron monument at the road surface. It was located at the centerlines of roads north, south, east, and west.

The cast iron monument is accepted as the corner location because it fits long standing occupation lines, it fits old survey distances, and it perpetuates the location of older monuments that have marked the corner for at least 96 years.

For additional information, contact the Mn/DOT Surveys Section at Willmar, Mn 56201.

CERTIFICATE OF LOCATION OF GOVERNMENT CORNER

North Quarter Corner of Section 18, Township 117 N, Range 30 W, 5th P.M.

STATE OF MINNESOTA, County of McLeod

At the corner location shown on the sketch:

- On May 14, 1995³ found a cast iron monument at road surface
DATE
- left monument as found, lowered monument, removed monument (explain)
- On _____ placed a _____
DATE

SKETCH OF REFERENCE TIES

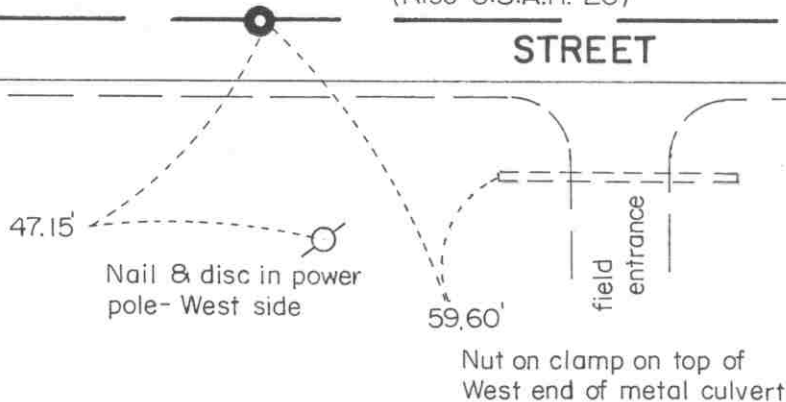
SEC. 7



230 th

(Also C.S.A.H. 20)

STREET



SEC. 18

Statement of evidence relative to this corner location is on back of page.

I hereby certify that this document and the data contained herein was prepared by me or under my direct supervision.

Robert G. Jones
SIGNATURE Nov. 28, 1995
DATE

Registration No. 11864

- Land Surveyor, Professional Engineer
- County Surveyor, County Engineer

OFFICE OF THE COUNTY RECORDER

County of McLeod

I hereby certify that this document was filed in the Co. Recorders office at 9 A. .M. on the 29th day of November A.D., 1995

County Recorder Carmen Cathie Mulder

By Phyllis Sopotnick, Deputy

DOCUMENT NO. 269549

Statement of Evidence:

North Quarter Corner Section 18, T 117 N, R 30 W

- 1856 - The original Public Land Survey was completed by Denis S. Langton. A charred stake was set in a dirt mound and locust seeds were planted at the corners of the mound.
- 1899 - E. L. Higgins, McLeod County Surveyor, found a stone at the corner.
- 1979 - Willard Pellinen, McLeod County Surveyor, set a temporary quarter corner according to Higgins' 1899 survey distance.

Later in the year, John Tupa from Hutchinson was hired to dig for the corner with a backhoe. A 10" diameter stone was found in an old roadbed 5 ft. below the surface of the road. Reference ties were set and a spike was set over the stone near the road surface.

Later in the year, a cast iron monument was set at the road surface to replace the spike.

- 1987 - Willard Pellinen measured the distances from the quarter corner to the section corners on either side. The distance to the northwest corner agreed with Higgins' distance within 0.24 feet and the distance to the northeast corner agreed with Higgins' distance within 1.4 feet.
- 1988 - Willard Pellinen recovered the cast iron monument and the reference ties all in good condition.
- 1993 - A Mn/DOT survey crew, headed by Gene East, recovered the cast iron monument at the road surface and checked the reference ties. The monument is located at the centerline of an east/west road and in line with a fence line to the north.

The cast iron monument is accepted as the corner location because it appears to be the perpetuation of the location of a stone that was found by Higgins in 1899, it fits the old survey distances, and it fits long standing occupation lines. It is also located 1.32 ft. east and 0.55 ft. south of the lost location.

For additional information, contact the Mn/DOT Surveys Section at Willmar, Mn 56201.

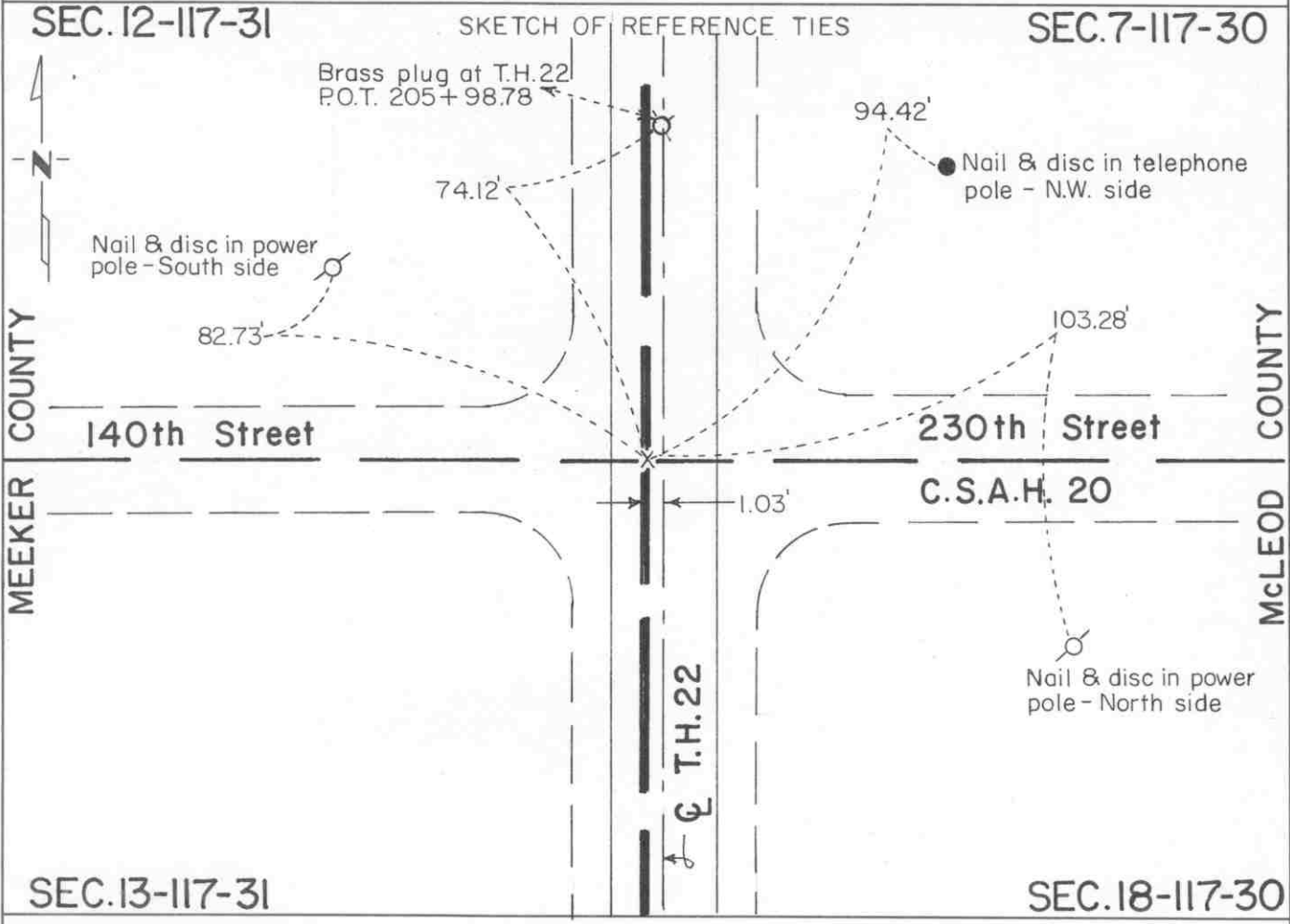
CERTIFICATE OF LOCATION OF GOVERNMENT CORNER

Northwest Corner of Section 18, Township 117 N, Range 30 W, 5th P.M.

STATE OF MINNESOTA, County of McLeod

At the corner location shown on the sketch:

- On May 14, 1993 found a chiseled "X" in the concrete pavement surface
DATE
- left monument as found, lowered monument, removed monument (explain)
- On _____ placed a _____
DATE



Statement of evidence relative to this corner location is on back of page.

I hereby certify that this document and the data contained herein was prepared by me or under my direct supervision.

Robert Jones
SIGNATURE

Nov. 20, 1995
DATE

Registration No. 11864

Land Surveyor, Professional Engineer

County Surveyor, County Engineer

OFFICE OF THE COUNTY RECORDER

County of McLeod

I hereby certify that this document was filed in the Co. Recorders office at 9 A. .M. on the 29th day of November A.D., 1995

County Recorder Carmen A. Mulder

By Phyllis Sopkowiak, Deputy

DOCUMENT NO. 269550

Statement of Evidence:

- 1855 - The range line between Range 30 West and Range 31 West was completed by John Ryan. A wood post was set over a deposit of charcoal in a dirt mound as per the instructions.
- 1880 - L. E. Dudley surveyed the east line of Section 13-117-31 (west line of Section 18-117-31). His notes show distances but do not show a monument at the corner.
- 1899 - E. L. Higgins, McLeod County Surveyor, surveyed in Section 18 and set a stone to mark this corner. It was set at the intersection of the west and north lines of Section 18. These lines were projected from stones found at the NE corner, N 1/4 corner, SW corner, and the W 1/4 corner. This position agreed with proportionate distances along said north and west lines.
- 1944 - The Minnesota Highway Department right of way map shows the corner to be 1.0 foot west of T.H. 22 P.O.T. 206+74.1. It was at or near the centerline of a north/south road and the centerline of an east/west road.
- 1954 - Final MHD construction plans for T.H. 22 show the corner at the same location as the 1944 MHD right of way map.
- 1973 - Willard Pellinen, McLeod County Surveyor, set the corner according to information shown on the MHD right of way map. Brass plugs were recovered at T.H. 22 P.I. 206+00 and at P.C. 223+00. An "X" was chiseled in the concrete pavement 1.0 foot west of P.O.T. 206+74.1.
- 1979 - John W. Drake, Jr., Registered Land Surveyor with Mn/DOT, found the chiseled "X" at the location noted by Willard Pellinen in 1973. He filed a Certificate of Location of Government Corner (Document No. 196643) with the Meeker County Recorder on July 31, 1980.
- 1989 - Willard Pellinen, McLeod County Surveyor, recovered the chiseled "X" at the same location as found in 1973 and 1979.
- 1993 - A Mn/DOT survey crew, headed by Gene East, recovered the chiseled "X" at the same location as found in 1973, 1979, and 1989. The reference ties, set in 1979, were checked and found to be good.

The chiseled "X" is located 1.03 ft. west of T.H. 22 P.O.T. 206+72.94. The in place alignment stationing has been adjusted by 1.2 feet to fit the found monumentation.

The chiseled "X" is accepted as the corner location because it has been used for at least 51 years and probably longer. It closely fits long standing occupation lines; namely, the centerline of a north/south road and the centerline of an east/west road.

For additional information, contact the Mn/DOT Surveys Section at Willmar, Mn 56201.

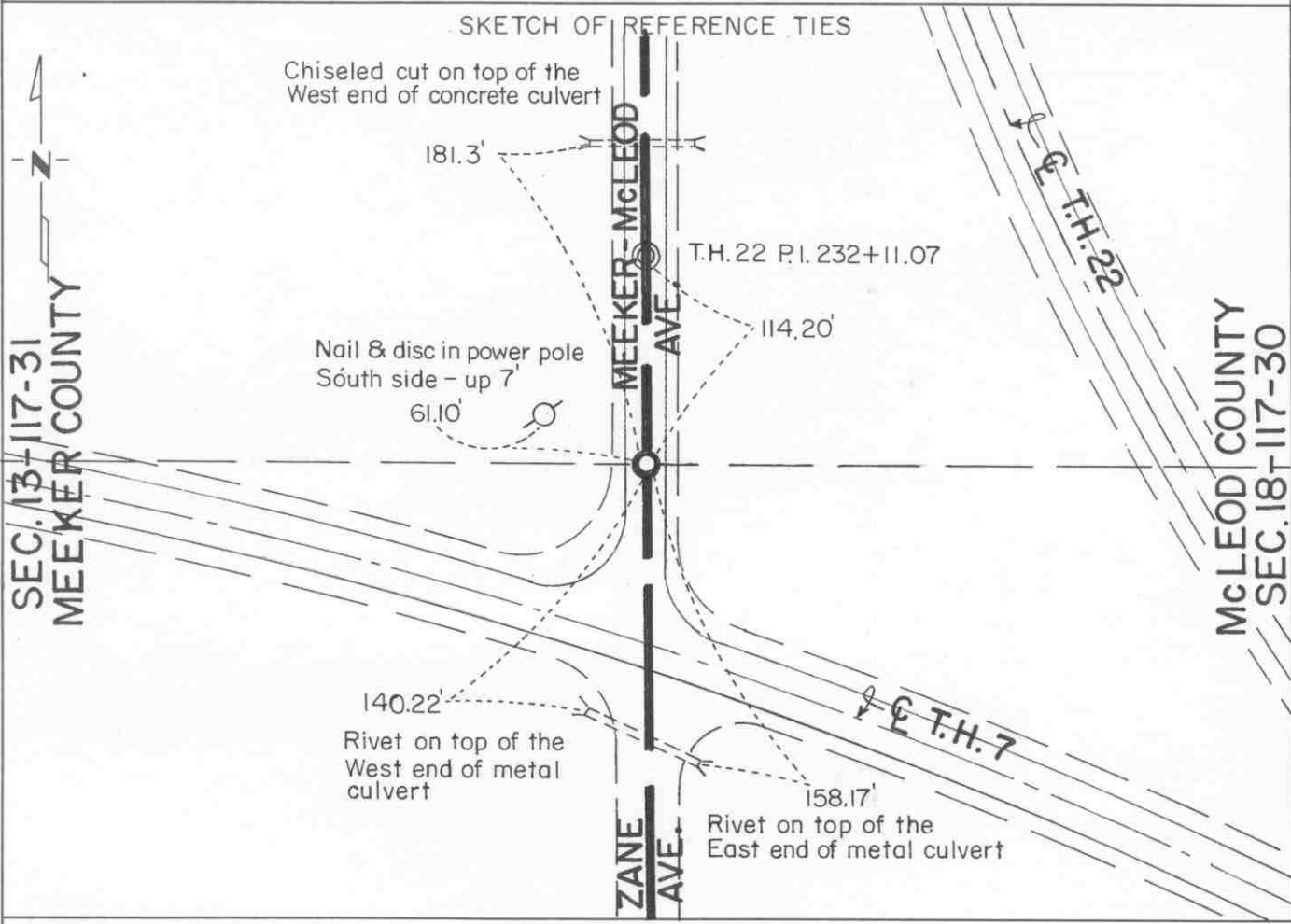
CERTIFICATE OF LOCATION OF GOVERNMENT CORNER

West Quarter _____ Corner of Section 18, Township 117 N, Range 30 W, 5th P.M.

STATE OF MINNESOTA, County of McLeod

At the corner location shown on the sketch:

- On May 14, 1993 found a cast iron monument at road surface
DATE
- left monument as found, lowered monument, removed monument (explain)
- On _____ placed a _____
DATE



Statement of evidence relative to this corner location is on back of page.

I hereby certify that this document and the data contained herein was prepared by me or under my direct supervision.

Robert G. ...
SIGNATURE

Nov. 20, 1995
DATE

Registration No. 11864

- Land Surveyor, Professional Engineer
- County Surveyor, County Engineer

OFFICE OF THE COUNTY RECORDER

County of McLeod

I hereby certify that this document was filed in the Co. Recorders office at 9 A. .M. on the 29th day of November A.D., 1995

County Recorder Carmen Asthe Mulder

By Phyllis Sopkowiak, Deputy

DOCUMENT NO. 269551

Statement of Evidence: West Quarter Corner Section 18, T 117 N, R 30 W

- 1855 - The township line between Range 30 West and Range 31 West was completed by John Ryan. A wood post was set over a deposit of charcoal in a dirt mound as per the instructions.
- 1880 - L. E. Dudley surveyed the east line of Section 13 (the west line of Section 18). He did not indicate what monumentation was found or set.
- 1892 & 1905 N. Y. Taylor, Meeker County Surveyor, either found or set a field stone with an "X" marked on it at the corner.
- 1899 - E. L. Higgins, McLeod County Surveyor, found a stone at the corner.
- 1944 - The Minnesota Highway Department right of way map shows the corner to be 139.2 feet westerly of T.H. 22 P.O.S.T. 182.0 feet ahead of P.I. 232+11.07. It was located at the centerline of a north/south road and in line with a fence to the west.
- 1972 - McCombs Knutson Associates, acting as McLeod County Surveyor, established the corner using using information from T.H. 7 and T.H. 22 Minnesota Highway Department plans. A 1/2" diameter iron pipe was set to mark the corner.
- 1976 - Willard Pellinen, McLeod County Surveyor, set a cast iron monument to replace the 1/2" diameter iron pipe. He stated that the distance to the southwest corner of Section 18 is within 3 feet of Taylor's 1905 distance.
- 1978 - John W. Drake Jr., Registered Land Surveyor with Mn/DOT, found the cast iron monument. It was tied into a project coordinate system. He filed a Certificate of Location of Government Corner (Document No.196644) with the Meeker County Recorder on July 31, 1980.
- 1993 - A Mn/DOT survey crew, headed by Gene East, recovered the cast iron monument and all but one of the reference ties shown on the 1980 certificate.

The cast iron monument is located 142.12 ft. westerly of the intersection of the east/west quarter line and the forward semi-tangent of the T.H. 22 centerline curve. The said intersection is 182.22 ft. southeasterly of the P.I. of said curve. The right of way map shows these two distances to be 139.2 ft. and 182.0 ft. respectively. It is also located 1.13 ft. east and 0.18 ft. north of the lost location.

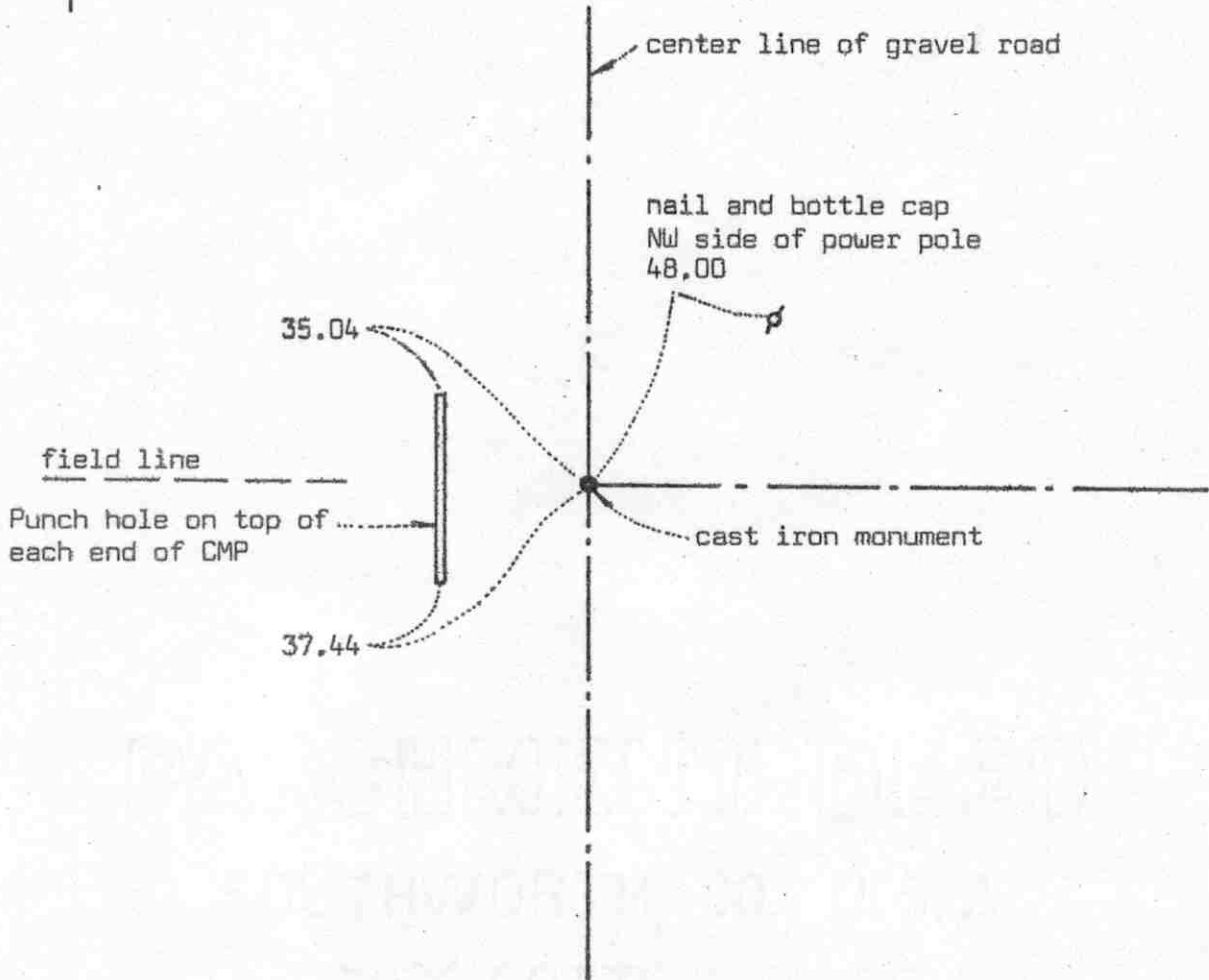
The cast iron monument is accepted as the corner location because it closely fits the location shown on the right of way map and it perpetuates a position that fit long standing occupation lines.

For additional information, contact the Mn/DOT Surveys Section at Willmar, Mn 56201.

Certificate of Location of Government Corner



SKETCH OF REFERENCE TIES (NO SCALE)



Statement of evidence relative to this corner location on sheet 2

I hereby certify that this document was prepared by me or under my direct supervision.

Willard Pellinen

Willard Pellinen
McLeod County Surveyor
License No. 9626

Date 3/20/89

OFFICE OF THE COUNTY RECORDER
MCLEOD COUNTY, MINNESOTA.

I hereby certify that this document was filed in this office at 2 o'clock P.M. on the 30th day of March, 19 89.

Carman Ollie, County Recorder

By _____, Deputy

Document No. 227481

Certificate of Location of Government Corner

This corner was originally established by D.L.Langton of the Government Land Office in 1856. He "set quarter section post, drove charred stake, raised mound of earth and planted locust seeds at corners of the trench as per instructions".

We could find no old resurvey information in the County records.

On September 13, 1978, we dug for the corner at the center line intersection of roads north, south and east. Down $1\frac{1}{2}$ feet below the road surface we found a 2 inch diameter iron pipe. We took reference ties and replace the pipe with a McLeod County cast iron monument. This was within $3\frac{1}{2}$ feet of being on a split between the section corners.

On June 14, 1988, we found the cast iron monument in good condition and the reference ties good.

We don't know who set the iron pipe, but we accept it as being at the correct location of the east quarter corner of Section 19.

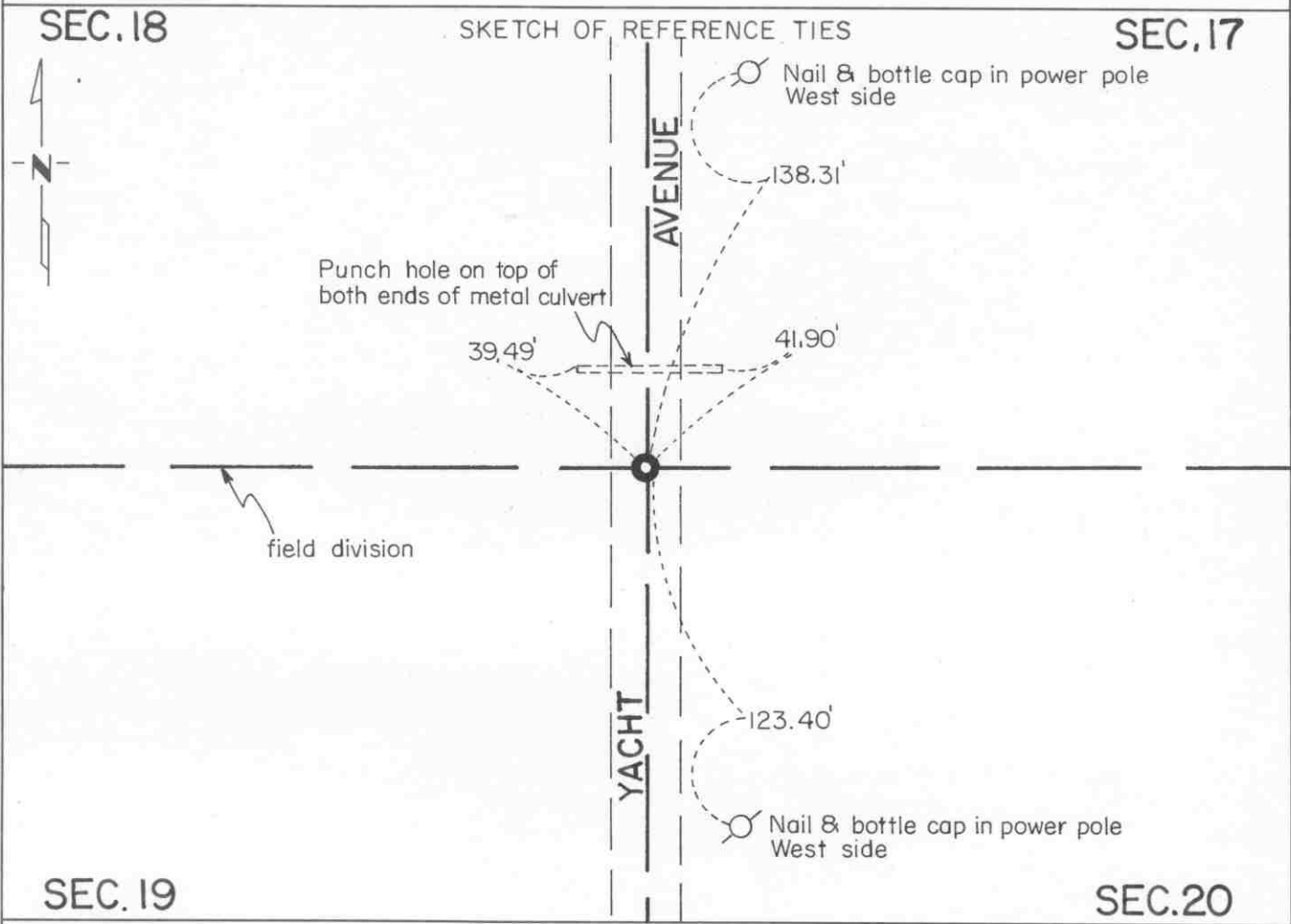
CERTIFICATE OF LOCATION OF GOVERNMENT CORNER

Northeast Corner of Section 19, Township 117 N, Range 30 W, 5th P.M.

STATE OF MINNESOTA, County of McLeod

At the corner location shown on the sketch:

- On May 14, 1995³ found a cast iron monument about 7" below road surface
DATE
- left monument as found, lowered monument, removed monument (explain)
- On _____ placed a _____
DATE



Statement of evidence relative to this corner location is on back of page.

I hereby certify that this document and the data contained herein was prepared by me or under my direct supervision.

Robert J. Jones
SIGNATURE

Nov. 28, 1995
DATE

Registration No. 11865

- Land Surveyor, Professional Engineer
- County Surveyor, County Engineer

OFFICE OF THE COUNTY RECORDER

County of McLeod

I hereby certify that this document was filed in the Co. Recorders office at 9 A. .M. on the 29th day of November A.D., 1995

County Recorder Carmen Cathie Mulder

By Phyllis Saporinski, Deputy

DOCUMENT NO. 269552

Statement of Evidence:

Northeast Corner of Section 19, T 117 N, R 30 W

- 1856 - The original Public Land Survey was completed by Denis S. Langton. He drove a charred stake, raised a dirt mound, and planted locust seed at the corner as per the instructions.
- 1899 - E. L. Higgins, McLeod County Surveyor, did work in Section 18. He did not show in his notes whether he found or set anything at this corner. He shows the distance to the east quarter corner of Section 18 to be 2637 ft. Dimensions in other parts of this survey indicate that the distance from the north quarter corner to the northeast corner of Section 19 could have been 2686 ft.
- 1978 - Willard Pellinen, McLeod County Surveyor, dug at the centerline of a north/south road and in line with a field division to the west. He found a steel shaft about 3 ft. below the road surface. He interviewed Mr. Otto Horrmann, 78 years old, who had lived in the southeast quarter of Section 18 for 48 years. He stated that the steel shaft was the correct corner. A cast iron monument was set over the steel shaft and reference ties were set.
- 1989 - Willard Pellinen recovered the cast iron monument.
- 1993 - A Mn/DOT survey crew, headed by Gene East, recovered the cast iron monument about 7" below the road surface. He checked the reference ties set in 1978.

The cast iron monument is accepted as the corner location because it fits long standing occupation lines; that is, the centerline of a north/south road and a field division to the west. It fits Higgins' distance to the east quarter corner of Section 18 within 1 foot and the extrapolated distance derived from Higgins' survey to the north quarter corner of Section 19 within 2.1 feet.

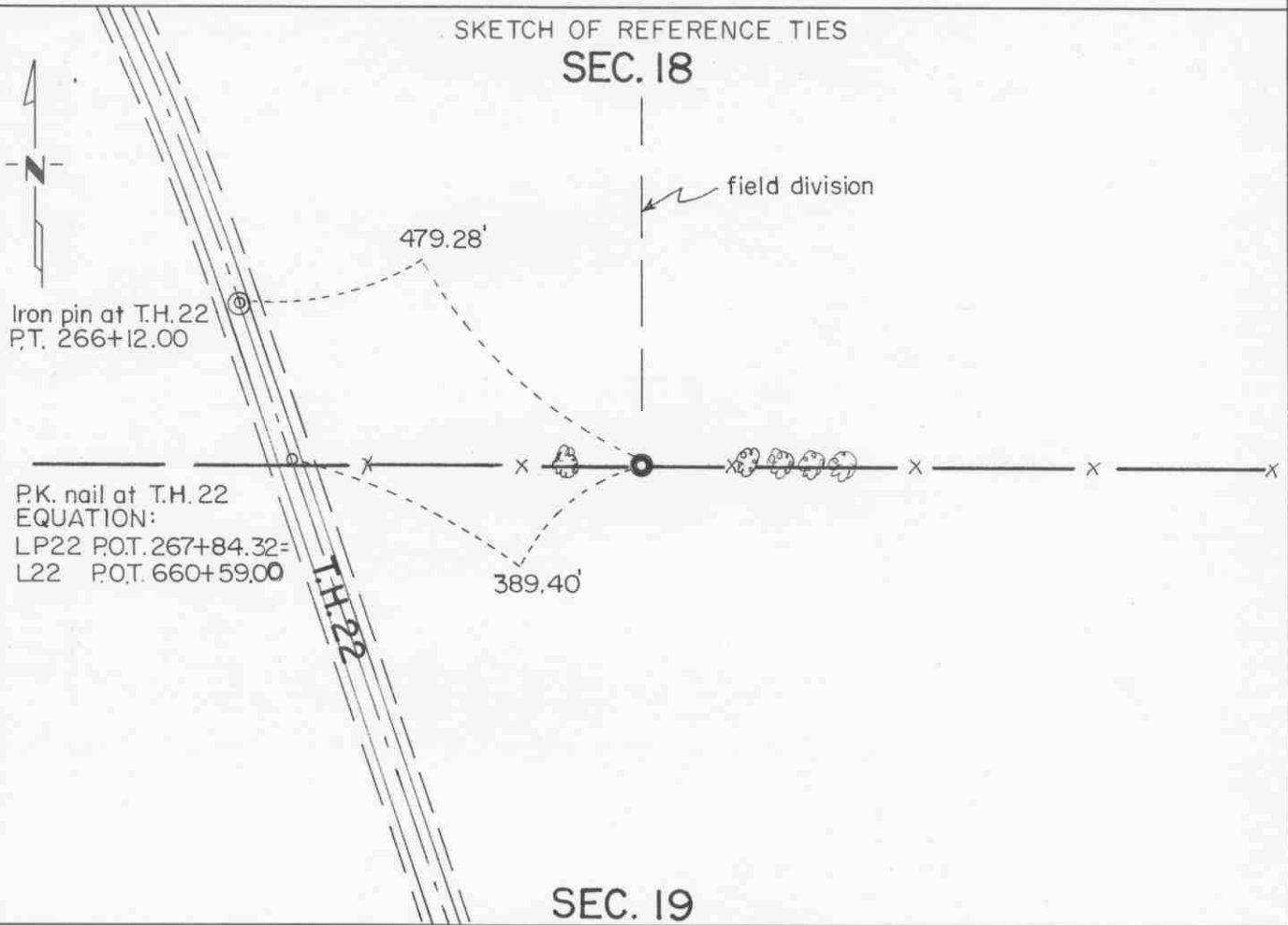
For additional information, contact the Mn/DOT Surveys Section at Willmar, Mn 56201.

CERTIFICATE OF LOCATION OF GOVERNMENT CORNER

North Quarter _____ Corner of Section 19, Township 117 N, Range 30 W, 5th P.M.
 STATE OF MINNESOTA, County of McLeod

At the corner location shown on the sketch:

- On May 14, 1993 found a cast iron monument near surface
DATE
- left monument as found, lowered monument, removed monument (explain)
- On _____ placed a _____
DATE



Statement of evidence relative to this corner location is on back of page.

I hereby certify that this document and the data contained herein was prepared by me or under my direct supervision.

Robert Gaus SIGNATURE Nov. 20, 1995 DATE

Registration No. 11864

- Land Surveyor, Professional Engineer
- County Surveyor, County Engineer

OFFICE OF THE COUNTY RECORDER

County of McLeod

I hereby certify that this document was filed in the Co. Recorders office at 9 A. .M. on the 29th day of November A.D., 1995

County Recorder Carmen Estlie Mulder

By Shyllis Jopkowsk, Deputy

DOCUMENT NO. 269553

Statement of Evidence:

North Quarter Corner Section 19, T 117 N, R 30 W

- 1856 - The original Public Land Survey was completed by Denis S. Langton. He drove a charred stake, raised a dirt mound, and planted locust seeds at the corner as per the instructions.
- 1899 - E. L. Higgins, McLeod County Surveyor, did work in Section 18. He shows that the north quarter corner of Section 19 is 2644.5 ft. south of the center of Section 18. One could conclude that the distance from the north quarter corner of Section 19 to the northwest corner was 2740 ft. according to his dimensions in other parts of Section 18. He did not show whether a monument was found at the quarter corner and he apparently did not set one.
- 1944 - The Minnesota Highway Department right of way map shows the corner to be at the intersection of an east/west fence line and a fence line to the north. It was located 389.4 ft. easterly (as measured along the east/west fence line) from T.H. 22 centerline P.O.T. 660+66.7.
- 1982 - Willard Pellinen, McLeod County Surveyor, interviewed Mr. Raymond Schmeling, 53 years old, who has lived in the north half of Section 19 all his life. He stated that the fence is in the same location as long as he can remember. His grandfather homesteaded the farm.

The highway alignment was recovered and the corner was set according to the information shown on the right of way map. A cast iron monument was set to mark the corner. It was located on the east/west fence line and in line with a field division to the north.

- 1993 - A Mn/DOT survey crew, headed by Gene East, recovered the cast iron monument along the east/west fence line. It was tied into the McLeod County Coordinate System.

The cast iron monument is located 389.64 ft. easterly, as measured along the north line of Section 19, of T.H. 22 P.O.T. 660+67.09. It is also located 22.18 ft. east and 3.67 ft. north of the lost location.

The cast iron monument is accepted as the corner location because it fits long standing occupation lines, it very nearly fits the location shown on the right of way map, it fits Higgins' distance from the center of Section 18 within 4 ft., and the distance to the northwest corner of the section appears to fit an extrapolation of Higgins' survey within 0.2 ft.

For additional information, contact the Mn/DOT Surveys Section at Willmar, Mn 56201.

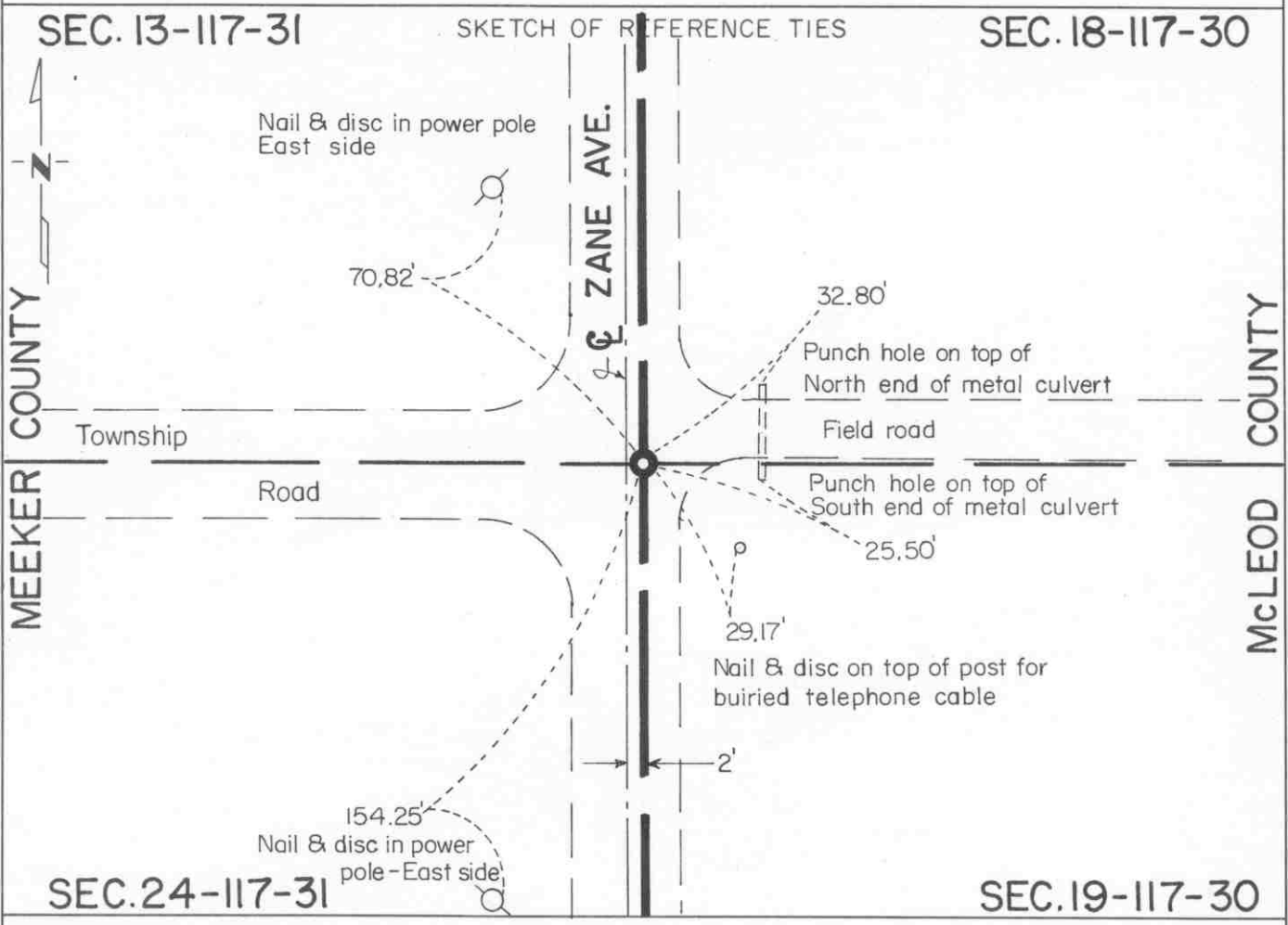
CERTIFICATE OF LOCATION OF GOVERNMENT CORNER

Northwest Corner of Section 19, Township 117 N, Range 30 W, 5th P.M.

STATE OF MINNESOTA, County of McLeod

At the corner location shown on the sketch:

- On May 14, 1993 found a cast iron monument about 9" below the road surface
- left monument as found, lowered monument, removed monument (explain)
- On _____ placed a _____



Statement of evidence relative to this corner location is on back of page.

I hereby certify that this document and the data contained herein was prepared by me or under my direct supervision.

Robert Gans
SIGNATURE

Nov. 20, 1995
DATE

Registration No. 11864

Land Surveyor, Professional Engineer

County Surveyor, County Engineer

OFFICE OF THE COUNTY RECORDER
County of McLeod

I hereby certify that this document was filed in the Co. Recorders office at 9 A. .M. on the 29th day of November A.D., 1995

County Recorder Carmen Cathi Mulder

By Phyllis Sopotowicz, Deputy

DOCUMENT NO. 269554

Statement of Evidence:

Northwest Corner Section 19, T 117 N, R 30 W

- 1855 - The survey of the township line between Range 30 West and Range 31 West was completed by John Ryan. A wood post was set to mark the corner, a trench was dug as per instructions, and reference was made to two bearing trees.
- 1899 - E. L. Higgins, McLeod County Surveyor, found a stone at the corner.
- 1892 & 1905 - N. Y. Taylor, Meeker County Surveyor, shows a 3" by 10" by 18" limestone at this corner.
- 1972 - The Meeker County Engineer found a 1" diameter iron pipe 24" below the road surface with a piece of rotted wooden stake above and into the pipe.
- 1973 - John Kruse, 46 years old, who is a local resident since 1945 didn't know what marked the corner but has accepted the centerline intersection of roads north, south, and west as the corner location.

Willard Pellinen, McLeod County Surveyor, hired John Tupa from Hutchinson to dig for the corner with a backhoe. A 1" diameter iron pipe was found 2 ft. below the road surface. A 3" by 10" by 18" limestone was next to the pipe. Later in the year a cast iron monument was set over the iron pipe and reference ties were set.

- 1979 - A Mn/DOT survey crew, headed by Allan Bolter, recovered the cast iron monument.
- 1980 - John W. Drake Jr., Registered Land Surveyor with Mn/DOT, filed a Certificate of Location of Government Corner (Document No. 196666) with the Meeker County Recorder on July 31.
- 1989 - Willard Pellinen recovered the cast iron monument.
- 1993 - A Mn/DOT survey crew, headed by Gene East, recovered the cast iron monument about 9" below the road surface and checked the reference ties set in 1980.

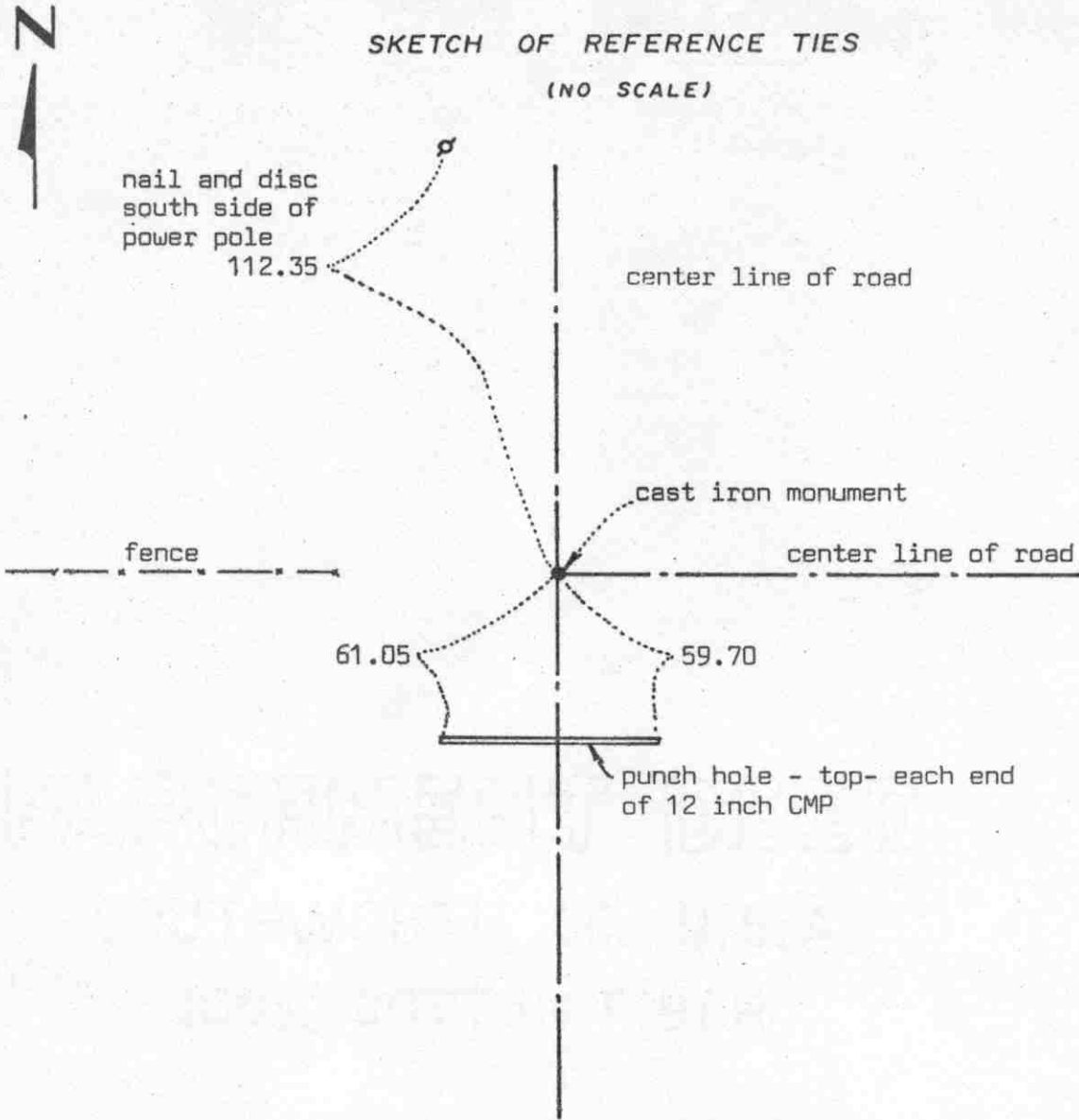
The cast iron monument is accepted as the corner location because there is nearly a continuous chain of record evidence indicating that it perpetuates the location of the original corner. It perpetuates a location accepted as the corner for at least 103 years.

For additional information, contact the Mn/DOT Surveys Section at Willmar, Mn 56201.

Certificate of Location of Government Corner

SKETCH OF REFERENCE TIES

(NO SCALE)



Statement of evidence relative to this corner location on sheet 2

I hereby certify that this document was prepared by me or under my direct supervision.

Willard Pellinen
 Willard Pellinen
 McLeod County Surveyor
 License No. 9626
 Date 2/14/89

OFFICE OF THE COUNTY RECORDER
 MCLEOD COUNTY, MINNESOTA.

I hereby certify that this document was filed in this office at 9 o'clock A.M. on the 15th day of Feb. 1989.

Carmen Ostlie, County Recorder
 By _____, Deputy

Document No. 226963

WEST QUARTER corner, Section 19, Township 117 North, Range 30 West

Certificate of Location of Government Corner

This corner was established in 1855 by John Ryan of the Government Land Office. He set post, in marsh, as per instructions with a deposit of charcoal.

We found no record of the location of this corner in the County files.

On January 3, 1973, we chained the west line of Section 19 and set a temporary west quarter corner on the center line of the road in line with a fence running west. On July 23, 1973 we dug for the corner, John Tupa from Hutchinson with a backhoe. We found a wood post, 3 feet lone, top of post down $4\frac{1}{2}$ feet below the road surface. This post was at the center line intersection of the roads running north, south and east and on line with a fence running west. It was also within $4\frac{1}{2}$ feet of being on a split between section corners.

On August 17, 1973, we set a McLeod County cast iron monument at the corner and took reference ties.

We feel the wood post we found in 1973, has perpetuated the true location of the west quarter corner of Section 19.

On June 6, 1988, we found the cast iron monument in good condition and the reference ties good.

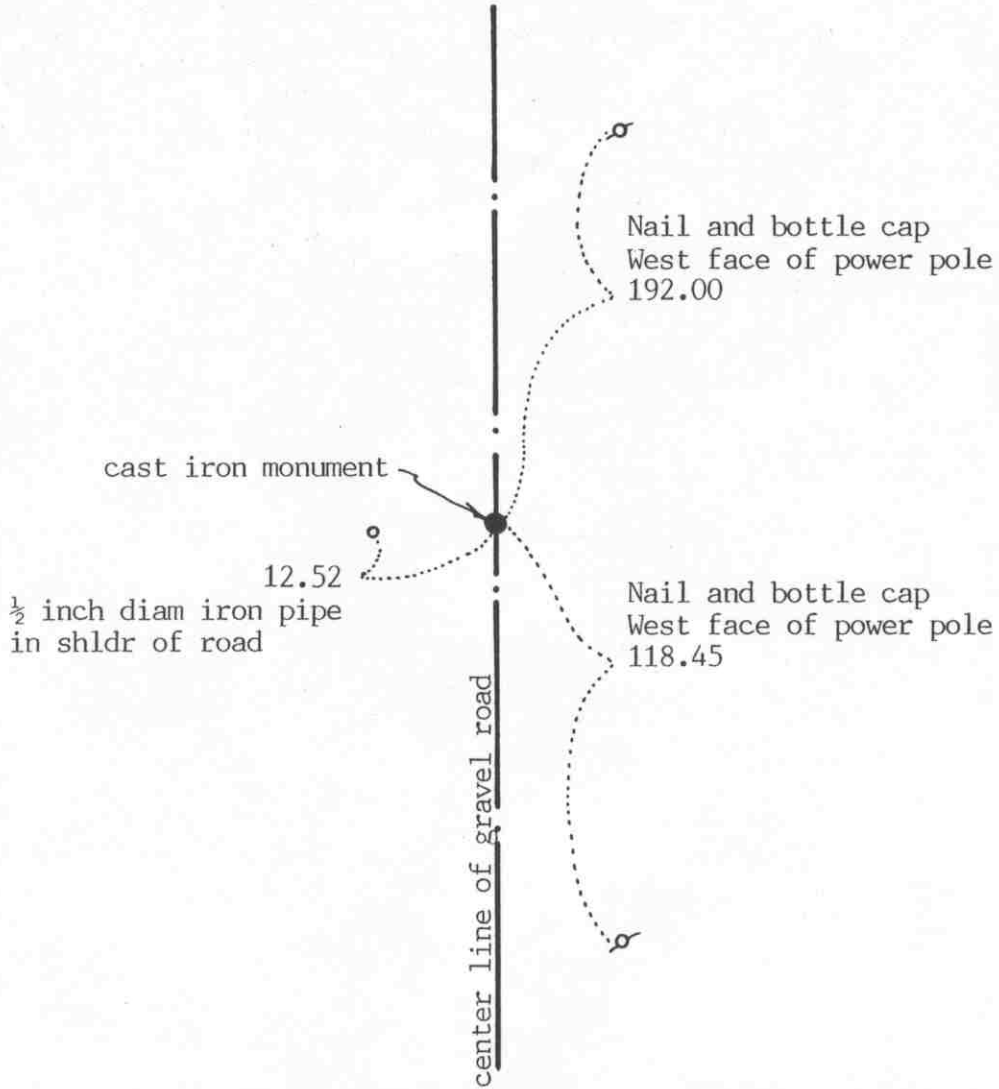
EAST QUARTER corner, Section 20, Township 117 North, Range 30 West

Certificate of Location of Government Corner

SKETCH OF REFERENCE TIES (NO SCALE)

SECTION 20

SECTION 21



Statement of evidence relative to this corner location on sheet 2

I hereby certify that this document was prepared by me or under my direct supervision.

Willard Pellinen

Willard Pellinen
McLeod County Surveyor
License No. 9626

Date Nov. 13, 1992

OFFICE OF THE COUNTY RECORDER
MCLEOD COUNTY, MINNESOTA.

I hereby certify that this document was filed in this office at 3 o'clock P.M. on the 17th day of November, 1992.

Carmen Helie Mulder, County Recorder

By _____, Deputy

Document No. 248905

EAST QUARTER corner, Section 20, Township 117 North, Range 30 West

Certificate of Location of Government Corner

1856. E.L.Langton of the General Land Office originally established this corner. He set a post and marked an 8 inch and a seven inch aspen for bearing trees.

There are no property lines running east and west from this corner to help position this corner.

September 13, 1978. McCombs Knutson Associates (Dickman Knutson, county surveyor) excavated in the center line of the north-south road half way between the section corners. They found an iron pin down 2.7 feet below the surface of the road. They took available reference ties and set a McLeod County cast iron monument over the found iron pin. This corner is within $\frac{1}{2}$ foot of being on line and split between the section corners.

December 18, 1987. All the old ties had been destroyed. We found the monument down 4 inches below the road surface and took new reference ties.

November 11, 1992. We found the monument in good condition and checked the reference ties.

The monument set by Knutson is accepted as marking the government corner. It fits the occupation line (the center line of the north-south road) and it perpetuates the location of an older monument.

Certificate of Location of Government Corner

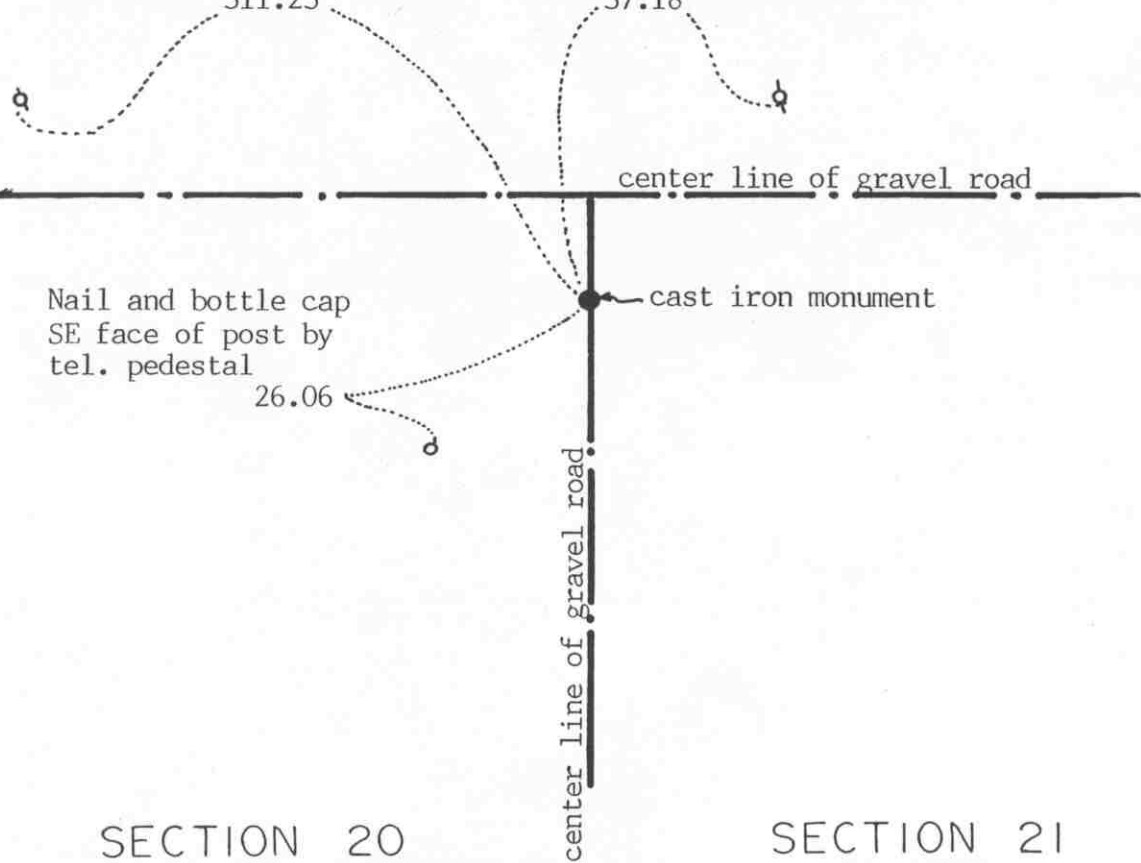
SKETCH OF REFERENCE TIES
(NO SCALE)

SECTION 17

SECTION 16

Nail and bottle cap
South face of power pole
311.23

Nail and bottle cap
SE face of power pole
37.18



SECTION 20

SECTION 21

Statement of evidence relative to this corner location on sheet 2

I hereby certify that this document was prepared by me or under my direct supervision.

Willard Pellinen

Willard Pellinen
McLeod County Surveyor
License No. 9626

Date November 12, 1992

OFFICE OF THE COUNTY RECORDER
MCLEOD COUNTY, MINNESOTA.

I hereby certify that this document was filed in this office at 3 o'clock P.M. on the 17th day of November, 1992.

Armenia B. Miller, County Recorder

By _____, Deputy

Document No. 248904

NORTHEAST corner, Section 20, Township 117 North, Range 30 West

Certificate of Location of Government Corner

1856. E. L. Langton of the General Land Office originally established this corner. He set a post and marked an oak, an elm and 2 aspens for bearing trees.

October 15, 1919. E. L. Higgins, surveyor, found an iron post (old wagon axle) at the corner. He had a distance of 2586.50 feet to the north quarter corner of Section 21.

September 13, 1978. McCombs Knutson Associates (Dickman Knutson, county surveyor) found the axle down $1\frac{1}{2}$ feet below the surface of the road. They took available reference ties and set a McLeod County cast iron monument over the axle.

June 23, 1982. We found the monument in good condition.

December 18, 1987. We again found the monument. We measured 2585.24 feet to the north quarter corner of Section 21, compared with the 1919 distance of 2586.50 feet.

November 11, 1992. We found the monument in good condition and checked the reference ties.

The monument set by Knutson is accepted as marking the government corner. It perpetuates the location of an older monument (the axle found by Higgins in 1919) and it agrees with the 1919 distance to the north quarter corner of Section 21.

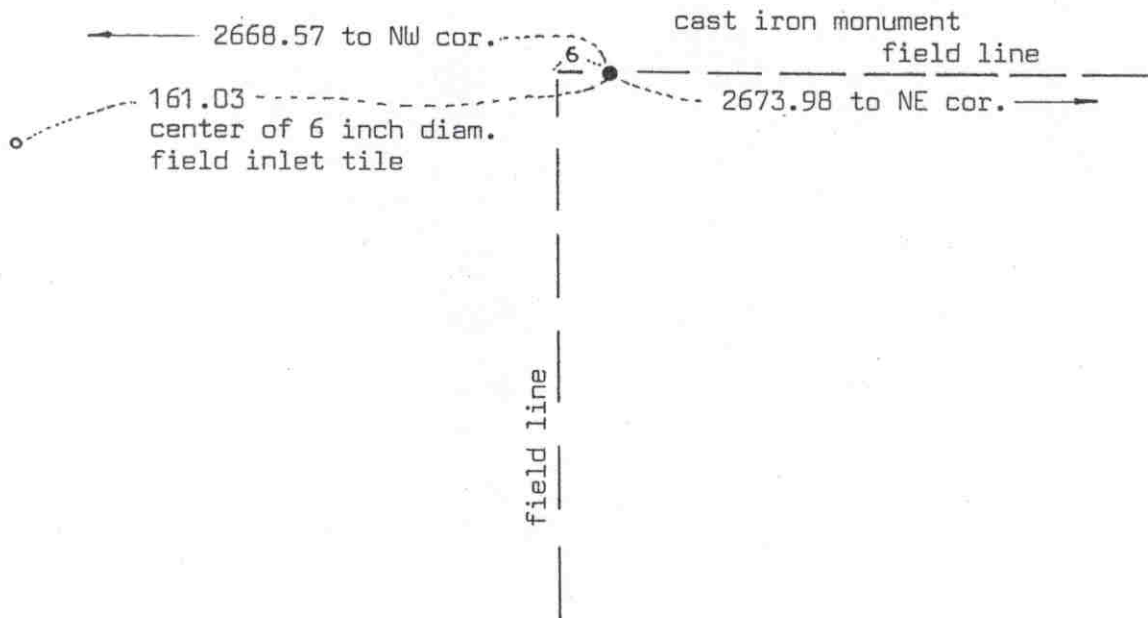
Certificate of Location of Government Corner

SKETCH OF REFERENCE TIES

(NO SCALE)



angle on north side of cor.
= 179°59'01"



Statement of evidence relative to this corner location on sheet 2

I hereby certify that this document was prepared by me or under my direct supervision.

Willard Pellinen

Willard Pellinen
McLeod County Surveyor
License No. 9626

Date 7/15/89

OFFICE OF THE COUNTY RECORDER
MCLEOD COUNTY, MINNESOTA.

I hereby certify that this document was filed in this office at 9 o'clock A.M. on the 18th day of July 1989.

Carmen Ostlie, County Recorder
By _____, Deputy

Document No. 229061

Certificate of Location of Government Corner

This corner was originally set by the government in 1856. D.L.Langton "set quarter section post, drove charred stake, raised mound of earth and planted locust seeds at corners of trench as per instructions."

On September 13, 1978, we found an axle down 10 inches below the surface. Rocks on top of the axle. An old fence running south $\frac{1}{2}$ way between the found axle and the NE corner of Section 20. This axle falls within 3 feet of being $\frac{1}{2}$ way between the section corners. We removed the axle and set a McLeod County cast iron monument.

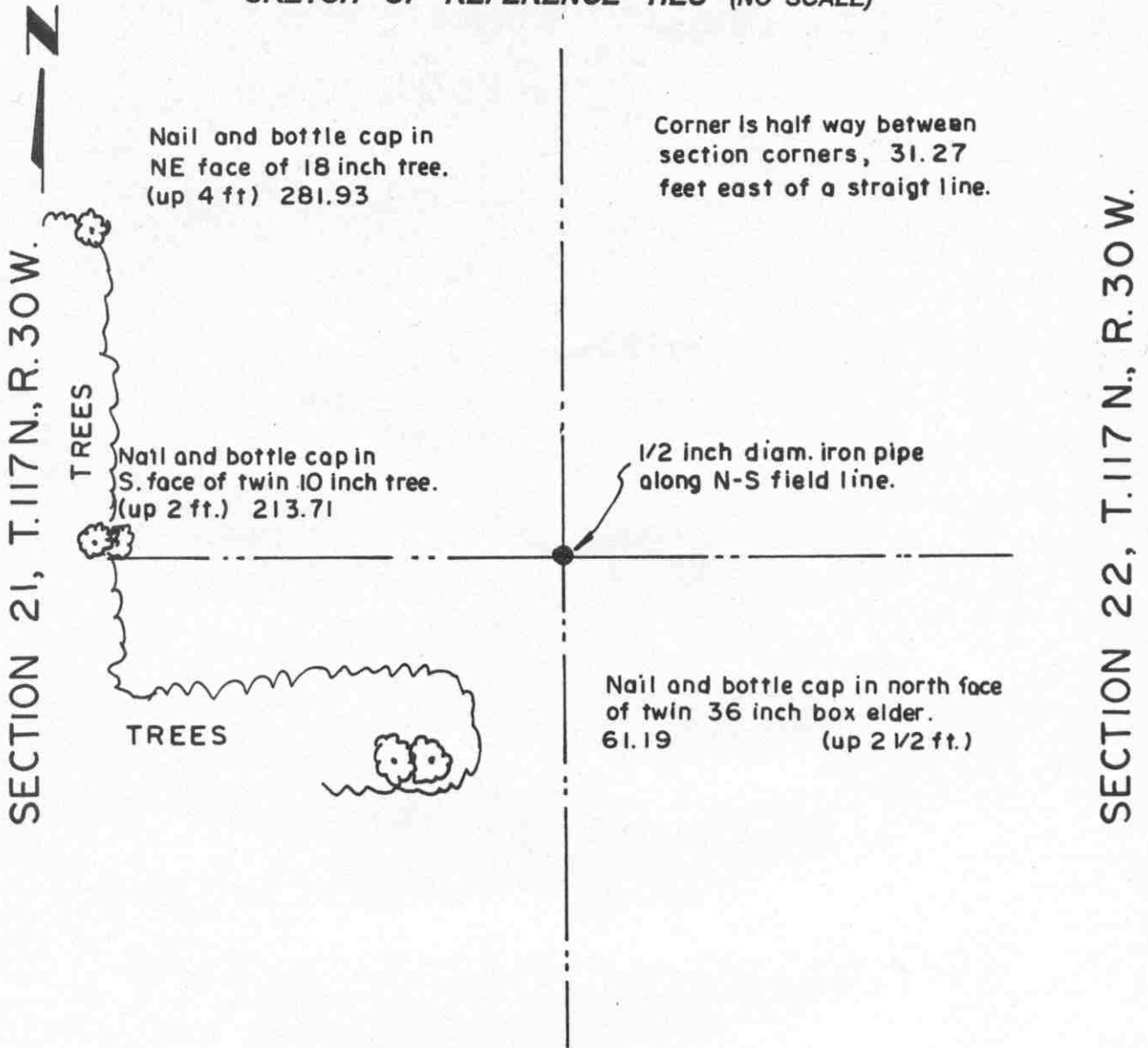
On February 21, 1989, we found the cast iron monument in good condition.

We don't know who or when the axle was set, but there being no evidence to the contrary, we accept this as the correct quarter corner.

Certificate of Location of Government Corner

East Quarter _____ corner, Section 21, Township 117 North, Range 30 West

SKETCH OF REFERENCE TIES (NO SCALE)



Statement of evidence relative to this corner location on sheet 2

I hereby certify that this document was prepared by me or under my direct supervision.

Willard Pellinen
 Willard Pellinen
 McLeod County Surveyor
 License No. 9626.

Date Dec 22, 1995

OFFICE OF THE COUNTY RECORDER MCLEOD COUNTY, MINNESOTA

I hereby certify that this document was filed in this office at 9 o'clock A.M. on the 9th day of January, 19 96.

Carmen Astlie Mulder, County Recorder

By Charleen Engelman, Deputy.

Document No. 270221

Certificate of Location of Government Corner
East Quarter corner, Section 21, Township 117 North, Range 30 West

1855. D. L. Langton of the General Land Office established this corner. He set a post and marked two aspens for bearing trees.

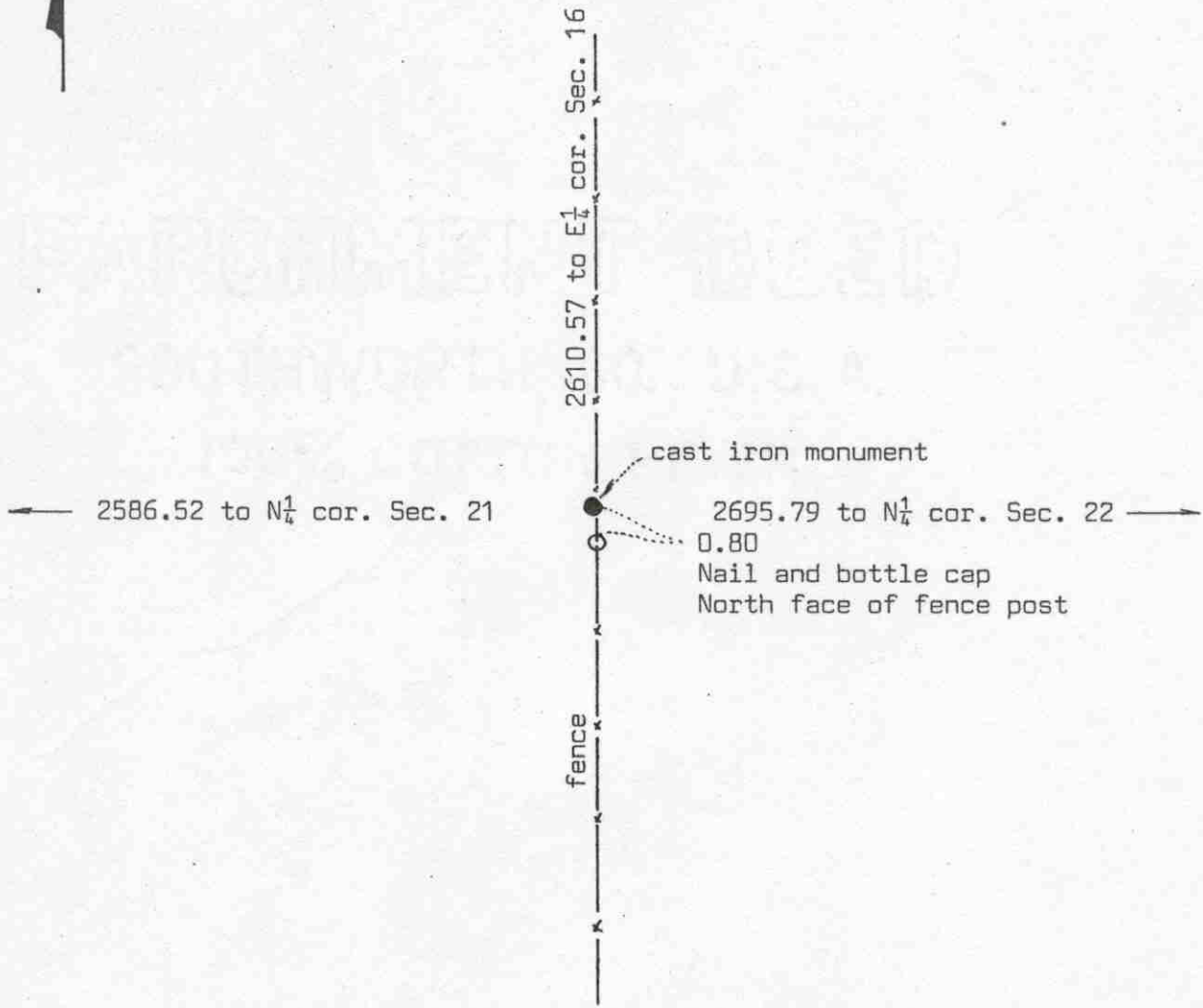
May, 1982. We set a temporary quarter corner along a north-south field line which has been accepted as the section line by adjoining land owners. This was also on the easterly prolongation of a fence to the west. Extending a line from the west quarter corner and a fence along the north line of the Southwest Quarter would place the corner farther north. Also a fence along the north line of the Southeast Quarter of Section 22 extended westerly would place the quarter corner farther north.

November, 1995. We set an iron pipe along the north-south field line half way between the northeast and southeast corners of Section 21 and took available ties.

Certificate of Location of Government Corner



SKETCH OF REFERENCE TIES
(NO SCALE)



Statement of evidence relative to this corner location on sheet 2

I hereby certify that this document was prepared by me or under my direct supervision.

Willard Pellinen
Willard Pellinen
McLeod County Surveyor
License No. 9626

Date 7/16/89

OFFICE OF THE COUNTY RECORDER
MCLEOD COUNTY, MINNESOTA.

I hereby certify that this document was filed in this office at 9 o'clock A.M. on the 18th day of July, 19 89.

Carmen Cottler, County Recorder

By _____, Deputy

Document No. 229062

NORTHEAST corner, Section 21, Township 117 North, Range 30 West

Certificate of Location of Government Corner

This corner was originally set by D.L.Langton of the General Land Office in 1856. He set a post and had reference ties to 4 bearing trees.

1919. E.L.Higgins found a stone and iron pin at this corner.

1925 survey by E.L.Higgins shows a 1 foot by 1 foot gray granite stone at the corner.

On April 28, 1982, we found a gray granite stone on fence running north-south. Our distance to the East Quarter corner of Section 16 is within $1\frac{1}{2}$ feet of 1925 distance by Higgins. Our distance to the north quarter corner of Section 22 is within $1\frac{1}{2}$ feet of 1925 distance by Higgins.

On May 20, 1982, we set a McLeod County cast iron monument in place of the stone and buried the stone by the monument.

On February 21, 1989, we found the cast iron monument in good condition.

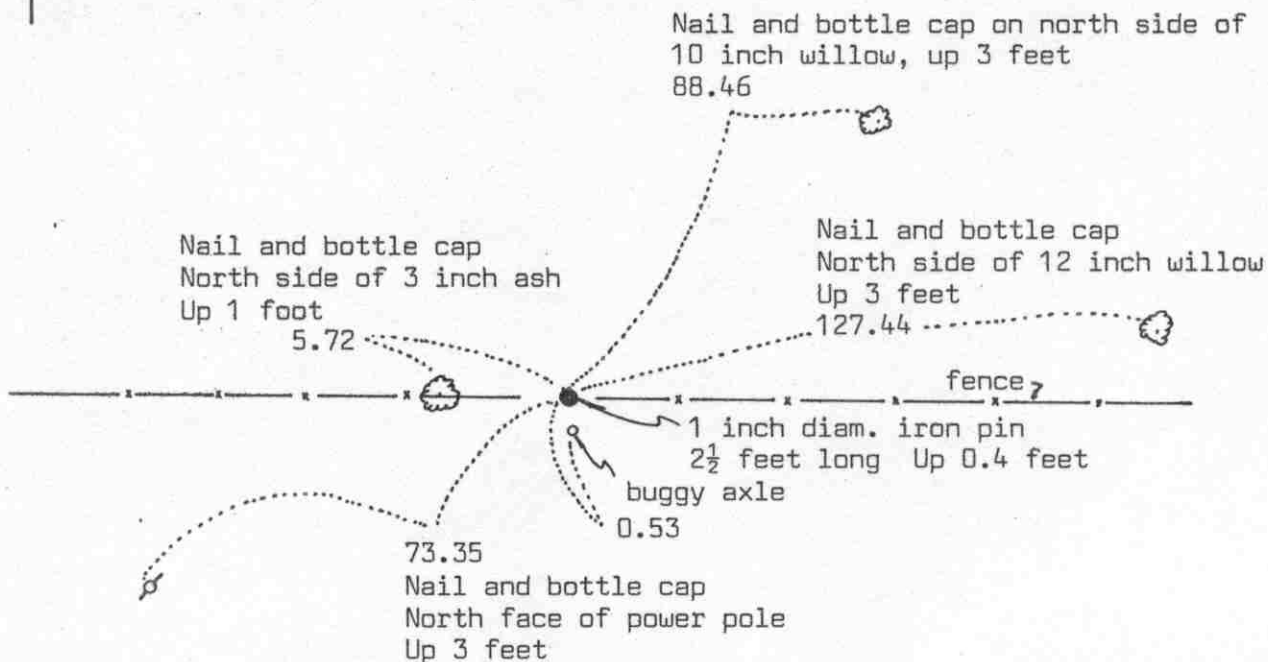
We believe the granite stone we found was the same stone shown in the 1925 survey and that it has perpetuated the correct location of the section corner

Certificate of Location of Government Corner



SKETCH OF REFERENCE TIES

(NO SCALE)



Statement of evidence relative to this corner location on sheet 2

I hereby certify that this document was prepared by me or under my direct supervision.

Willard Pellinen

Willard Pellinen
McLeod County Surveyor
License No. 9626

Date 5/13/89

OFFICE OF THE COUNTY RECORDER
MCLEOD COUNTY, MINNESOTA.

I hereby certify that this document was filed in this office at 9 o'clock A.M. on the 19th day of May, 1989.

Carmen Ostlie, County Recorder

By _____, Deputy

Document No. 228252

NORTH QUARTER corner, Section 21, Township 117 North, Range 30 West

Certificate of Location of Government Corner

This corner was originally established by the government in 1856. D.L.Langton set this corner, also as the meander corner west of a lake. He set a post with reference ties to 2 bearing trees.

1919 survey notes by E.L.Higgins, survey in the Southeast Quarter of Section 16, show he set this corner under an east-west fence half way between the section corners, approximately on a straight line between the section corners.

August 25, 1982. We found a 1 inch diameter iron pin under an old barb wire fence and a buggy axle 5 feet long, up 3 feet, 0.53 feet south of the iron pin. This iron pin is 3.10 feet west of being half way between the section corners and 1.30 feet south of a straight line. We left the iron pin and buggy axle in place and took reference ties.

On February 14, 1989, we found the iron pin and the reference ties good.

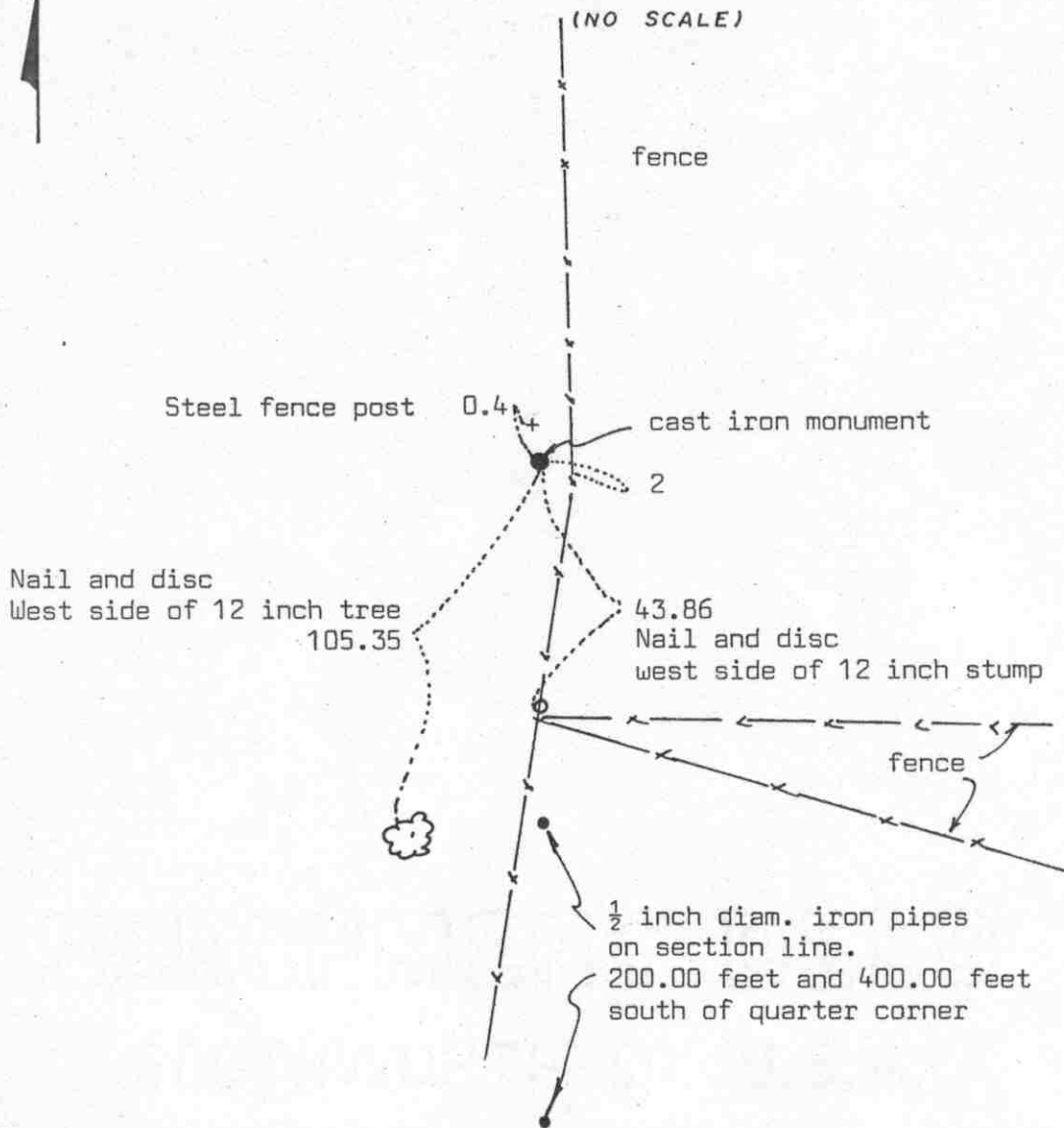
We feel the iron pin was set in 1919 by Higgins and has perpetuated the correct location of the quarter corner.

Certificate of Location of Government Corner



SKETCH OF REFERENCE TIES

(NO SCALE)



Statement of evidence relative to this corner location on sheet 2

I hereby certify that this document was prepared by me or under my direct supervision.

Willard Pellinen

Willard Pellinen
McLeod County Surveyor
License No. 9626

Date 7/22/89

OFFICE OF THE COUNTY RECORDER
MCLEOD COUNTY, MINNESOTA.

I hereby certify that this document was filed in this office at 2 o'clock P.M. on the 27th day of July, 19 89.

Carmen Ostlie, County Recorder

By _____, Deputy

Document No. 229187

EAST QUARTER corner, Section 22, Township 117 North, Range 30 West

Certificate of Location of Government Corner

This corner was set in 1856 by D.L.Langton of the Government Land Office. He "set quarter section post, drove charred stake, raised mound of earth and planted osage orange seeds at the corners of the trench as per instructions."

November, 1925. E.L.Higgins set a 2 inch diameter iron pipe on line and half way between the section corners.

On October 31, 1974, we found a 2 inch diameter iron pipe at the corner. We have a distance of 2638.74 feet to the southeast corner and a distance of 2639.07 to the northeast corner of section 22, compared with 2639 to each corner by Higgins. The found iron pipe was within a few hundredths of foot of being on a straight line between section corners.

On November 15, 1974, we set a McLeod County cast iron monument in place of the iron pipe and took reference ties.

February 23, 1989. We found the cast iron monument in good condition and the reference ties good.

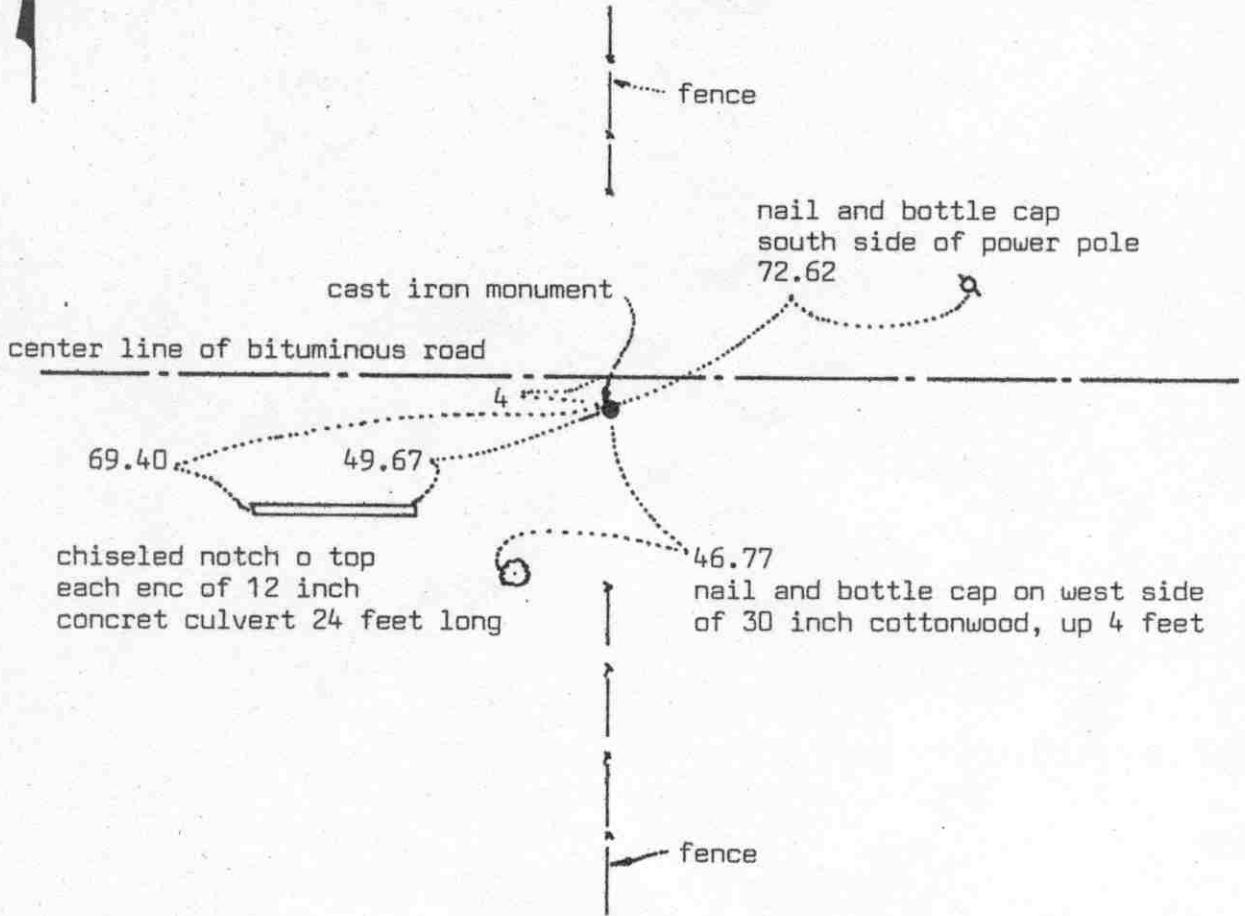
We feel the iron pipe we found was the same pipe set by E.L.Higgins in 1925 and has perpetuated the true quarter corner.

Certificate of Location of Government Corner



SKETCH OF REFERENCE TIES

(NO SCALE)



Statement of evidence relative to this corner location on sheet 2

I hereby certify that this document was prepared by me or under my direct supervision.

Willard Pellinen

Willard Pellinen
McLeod County Surveyor
License No. 9626

Date 3/4/89

OFFICE OF THE COUNTY RECORDER
MCLEOD COUNTY, MINNESOTA.

I hereby certify that this document was filed in this office at 9 o'clock A.M. on the 16th day of March, 1989.

Carmen Ostlie, County Recorder

By _____, Deputy

Document No. 227290

NORTHEAST corner, Section 22, Township 117 North, Range 30 West

Certificate of Location of Government Corner

This corner was established in 1856 by D.L.Langton of the Government Land Office. He set a post with reference ties to 4 bearing trees.

1919 survey by E.L.Higgins shows a distance of 2705 feet to the north quarter corner of Section 22.

1925 survey notes by Higgins show a brick at the corner and a distance of 2639 feet to the east quarter corner of Section 22.

1930 survey notes show a brick, stone and iron at the corner.

1931 survey notes show a steel corner at the corner.

On June 28, 1968, we found an iron pipe 2 feet below the road surface. We took reference ties and set an iron pipe at the surface.

In 1969, we dug for the corner and found a stove pipe filled with brick, with a steel pin beside the brick. This was down about 3 feet below the surface, directly below the iron pipe found in 1968.

Our measured distance to the north quarter corner is 2705.33 feet compared with 2705 feet in 1919. We measured 2639.07 feet to the east quarter corner compared with 2639 in 1925.

On September 5, 1973, we set a McLeod County cast iron monument at the corner and took new reference ties.

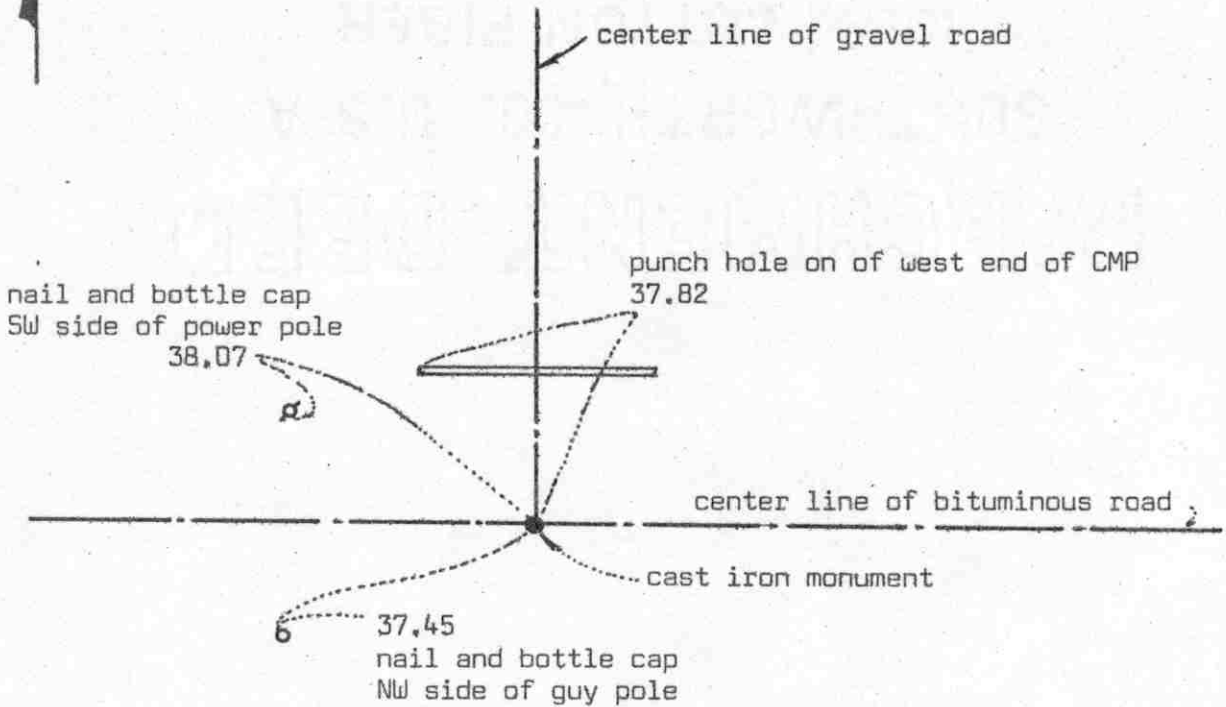
On June 14, 1988, we found the monument in good condition and we took new reference ties.

The location of the northeast corner of Section 22 has been perpetuated by the iron pipe, brick and the steel pin.

Certificate of Location of Government Corner



SKETCH OF REFERENCE TIES
(NO SCALE)



Statement of evidence relative to this corner location on sheet 2

I hereby certify that this document was prepared by me or under my direct supervision.

Willard Pellinen
 Willard Pellinen
 McLeod County Surveyor
 License No. 9626
 Date 3/19/89

OFFICE OF THE COUNTY RECORDER
MCLEOD COUNTY, MINNESOTA.

I hereby certify that this document was filed in this office at 2 o'clock P.M. on the 30th day of March 19 89.

Carmen Cottie, County Recorder
 By _____, Deputy
 Document No. 227482

Certificate of Location of Government Corner

This corner was originally set by D.L.Langton of the Government Land Office in 1856. He set a post and had reference ties to 2 bearing trees.

1919 survey notes by E.L.Higgins show a distance of 2705 feet to the northeast corner of Section 22 and a distance of 2697 feet to the northwest corner.

1930 survey by Higgins shows he set an I.P. at the corner.

1931 survey by Higgins shows a steel corner on the center line of the east-west road.

On June 12, 1973, we found a 1 inch diameter steel pin down $1\frac{1}{2}$ feet below the surface of the bituminous road. We took reference ties and set a $\frac{1}{2}$ inch diameter iron pipe over the steel pin at the surface.

On September 15, 1973, we replaced the iron pipe with a McLeod County cast iron monument.

On June 14, 1988, we found the cast iron monument in good condition and the reference ties still good.

Our measured distance to the northwest corner of Section 22 is 2705.33 and to the northwest corner 2695.79 feet.

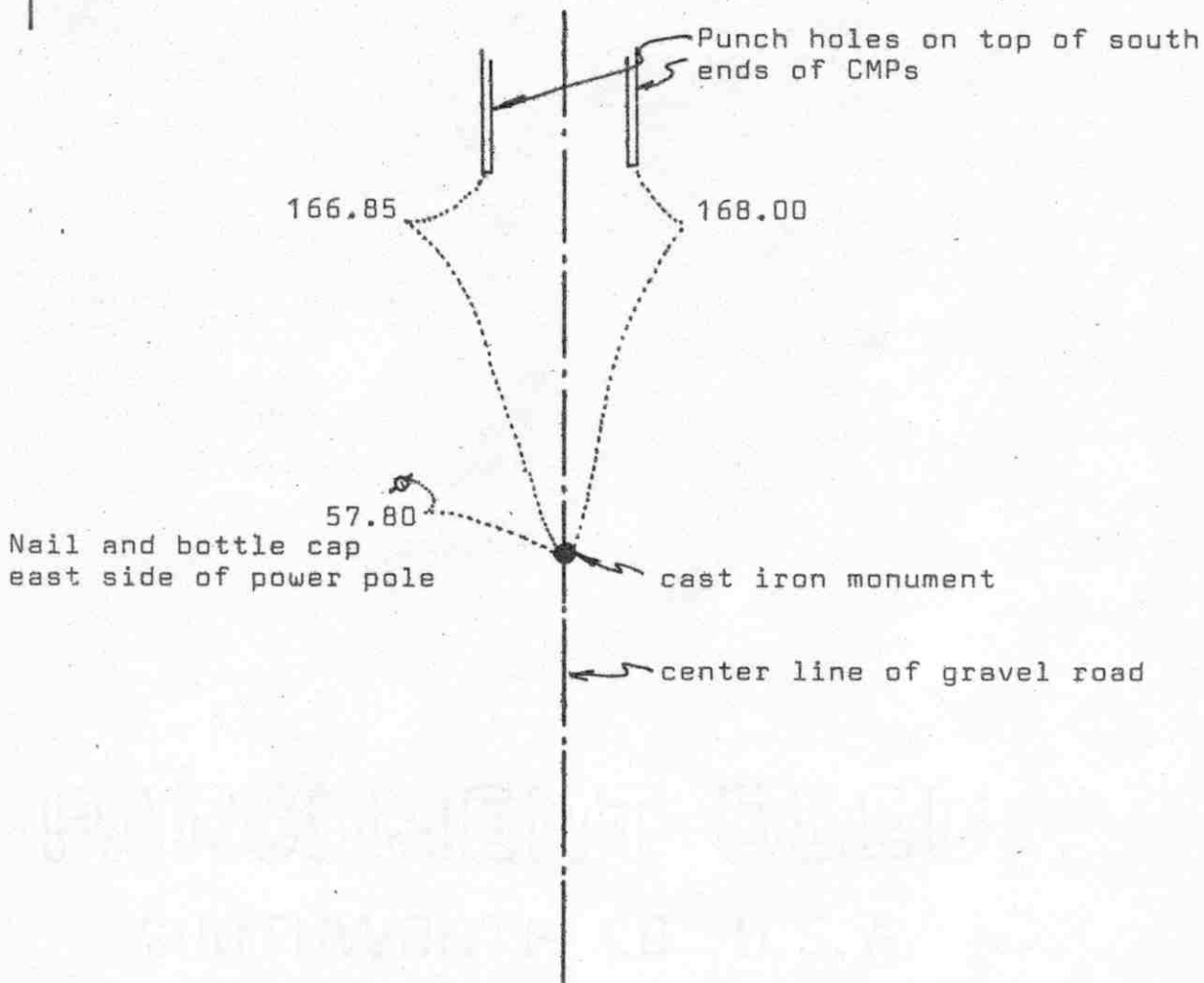
We feel the steel pin we found was the same pin shown on the 1931 survey by E.L.Higgins, and has perpetuated the correct north quarter corner of Section 22.

Certificate of Location of Government Corner



SKETCH OF REFERENCE TIES

(NO SCALE)



Statement of evidence relative to this corner location on sheet 2

I hereby certify that this document was prepared by me or under my direct supervision.

Willard Pellinen

Willard Pellinen
McLeod County Surveyor
License No. 9626

Date 3/21/89

OFFICE OF THE COUNTY RECORDER
MCLEOD COUNTY, MINNESOTA.

I hereby certify that this document was filed in this office at 2 o'clock P.M. on the 30th day of March, 1989.

Carmen Ollie, County Recorder

By _____, Deputy

Document No. 227483

Certificate of Location of Government Corner

This corner was originally set by D. L. Langton of the Government Land Office in 1856. He "set quarter section post, drove charred stake, raised mound of earth and planted locust seeds at corners of trench as per instructions.

1929 survey notes by E.L.Higgins shows he set this corner midway between the section corners.

In 1969, McCombs Knutson Associates set an iron pipe midway and on line between the section corners. This fell on the center line of the road.

On November, 1973, we set a McLeod County cast iron monument in place of the iron pipe, and took reference ties.

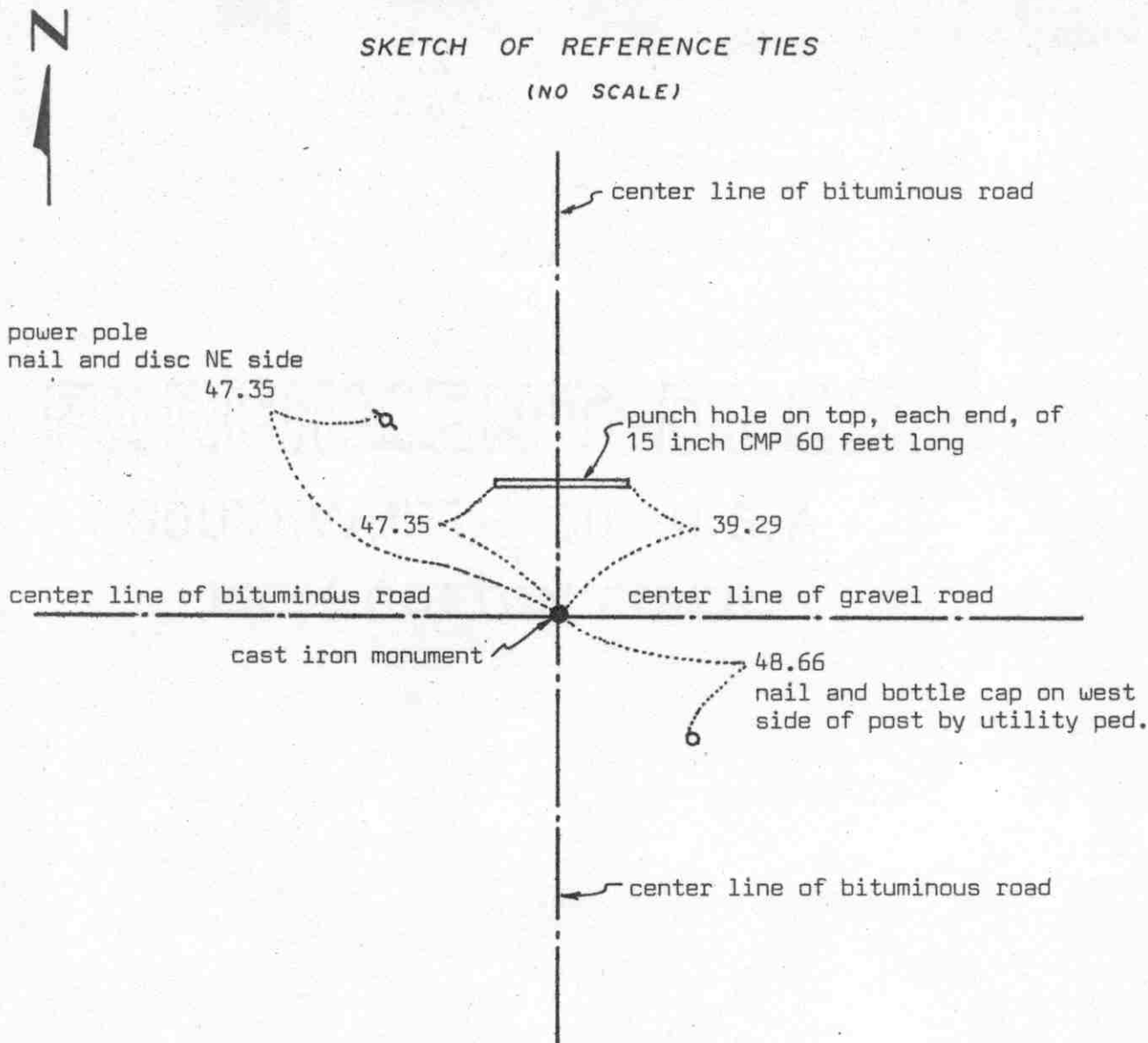
In 1974, we dug for the corner, found nothing, and reset the cast iron monument in place.

On June 27, 1988, we found the cast iron monument in good condition and took new reference ties.

Our distance to each section corner is 2637.21 compared with 1929 distance by E.L.Higgins of 2638 feet.

Certificate of Location of Government Corner

SKETCH OF REFERENCE TIES
(NO SCALE)



Statement of evidence relative to this corner location on sheet 2

I hereby certify that this document was prepared by me or under my direct supervision.

Willard Pellinen

Willard Pellinen
McLeod County Surveyor
License No. 9626

Date 2/12/89

OFFICE OF THE COUNTY RECORDER
MCLEOD COUNTY, MINNESOTA.

I hereby certify that this document was filed in this office at 9 o'clock A.M. on the 15th day of Feb., 1989.

Carmen Potlie County Recorder
By _____, Deputy

Document No. 226964

NORTHEAST corner, Section 23, Township 117 North, Range 30 West

Certificate of Location of Government Corner

This corner was established by the government in 1856.

1898 survey in Section 13 by E.L.Higgins shows a stone at this corner in the center line - center line intersection of roads.

1925 survey by Higgins in Section 23 shows a distance to the east quarter corner of 2638 feet.

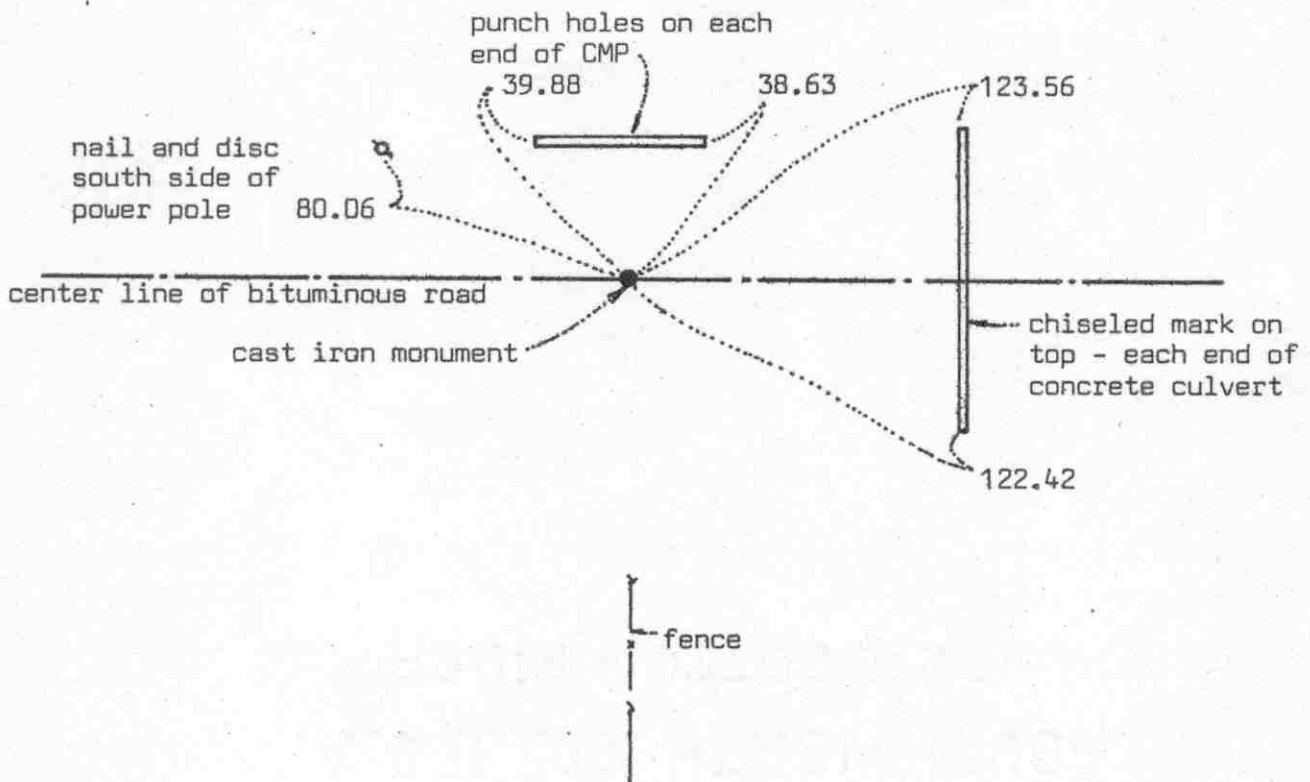
On August 31, 1973, we set a McLeod County cast iron monument in place of a 1/2 inch diameter iron rod which has been used by various surveyors as the correct corner. This iron rod was in the center line intersection of the roads and we measured 2637.21 feet to the east quarter corner of Section 23.

We accept the iron rod as having perpetuated the correct location of the northeast corner of Section 23.

GOVERNMENT DEED
SOUTH DAKOTA U.S.A.

Certificate of Location of Government Corner

SKETCH OF REFERENCE TIES
(NO SCALE)



Statement of evidence relative to this corner location on sheet 2

I hereby certify that this document was prepared by me or under my direct supervision.

Willard Pellinen

Willard Pellinen
McLeod County Surveyor
License No. 9626

Date 3/20/89

OFFICE OF THE COUNTY RECORDER
MCLEOD COUNTY, MINNESOTA.

I hereby certify that this document was filed in this office at 2 o'clock P.M. on the 30th day of March 19 89.

Carmen Ostlie, County Recorder

By _____, Deputy

Document No. 227484

Certificate of Location of Government Corner

This corner was established by D.L.Langton of the Government Land Office in 1856. He set a post in a mound of earth.

In 1966, Roy Hansen, surveyor, found an iron rod at this corner. He also used the iron as the correct corner in a 1967 survey.

In 1969, McCombs Knutson Associates also used the iron rod as the correct corner.

On August 31, 1973, we replaced the iron rod with a McLeod County cast iron monument.

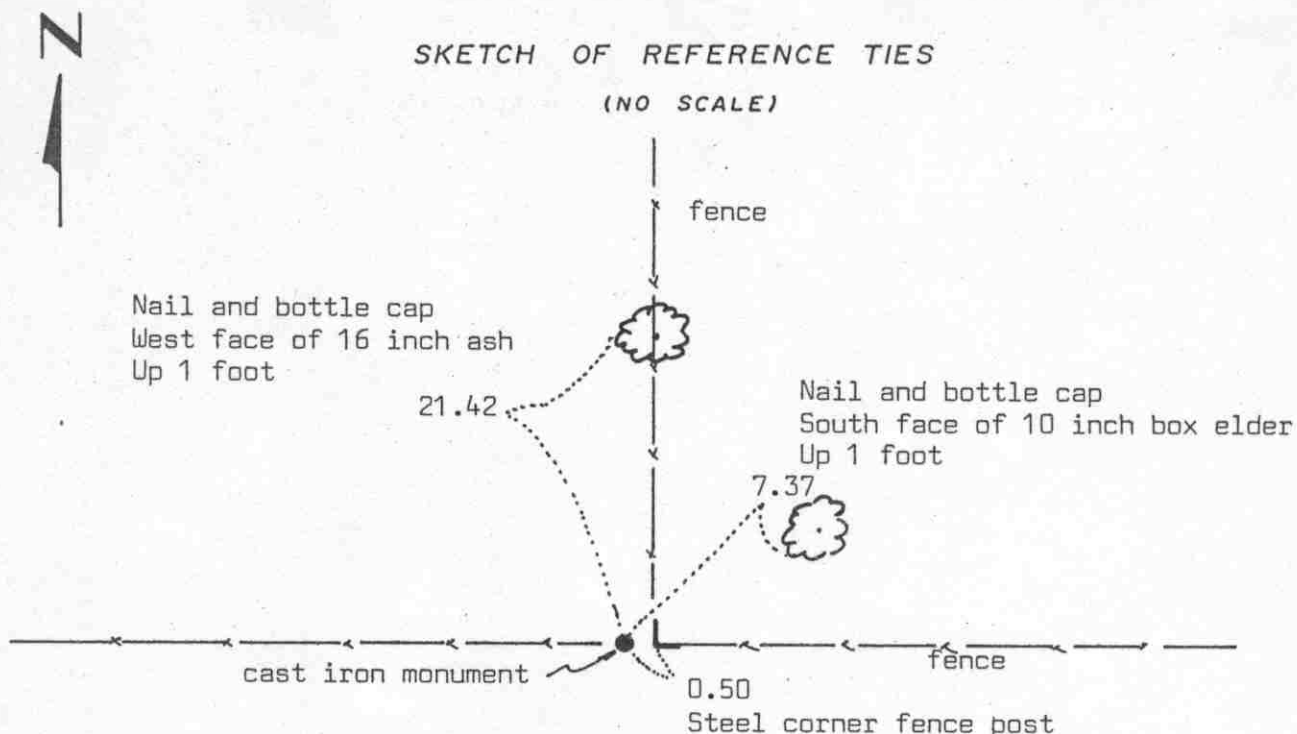
On June 14, 1988, we found the cast iron monument in good condition and the reference ties still good.

We don't know who set the iron rod, but we will accept it as the correct corner. It fits the occupation lines, the center line of the road and it is in line with a fence to the south.

Certificate of Location of Government Corner

SKETCH OF REFERENCE TIES

(NO SCALE)



Statement of evidence relative to this corner location on sheet 2

I hereby certify that this document was prepared by me or under my direct supervision.

Willard Pellinen

Willard Pellinen
McLeod County Surveyor
License No. 9626

Date 7/22/89

OFFICE OF THE COUNTY RECORDER
MCLEOD COUNTY, MINNESOTA.

I hereby certify that this document was filed in this office at 2 o'clock P.M. on the 27th day of July, 19 89.

Carmen Ollie, County Recorder
By _____, Deputy

Document No. 229188

EAST QUARTER corner, Section 24, Township 117 North, Range 30 West

Certificate of Location of Government Corner

This corner was originally established by the government in 1855. John Ryan set a post and had reference ties to 2 bearing trees.

1920 survey in Section 19, Township 117, Range 29, shows a $2\frac{1}{2}$ inch by $2\frac{1}{2}$ inch by 2 foot iron monument at the intersection of fences.

1921 survey notes by E.L.Higgins also shows an iron monument at the corner.

1929 survey notes by Higgins shows a monument in place and a distance of 2560 to the northeast corner of Section 24.

May 31, 1969. We measured the east line of Section 24 and found a $2\frac{1}{2}$ inch by $2\frac{1}{2}$ inch by 2 foot iron monument at the fence intersection. We had a distance of $2560 \pm$ feet to the northeast corner of the section. We replaced the found iron monument with a McLeod County cast iron monument and took reference ties.

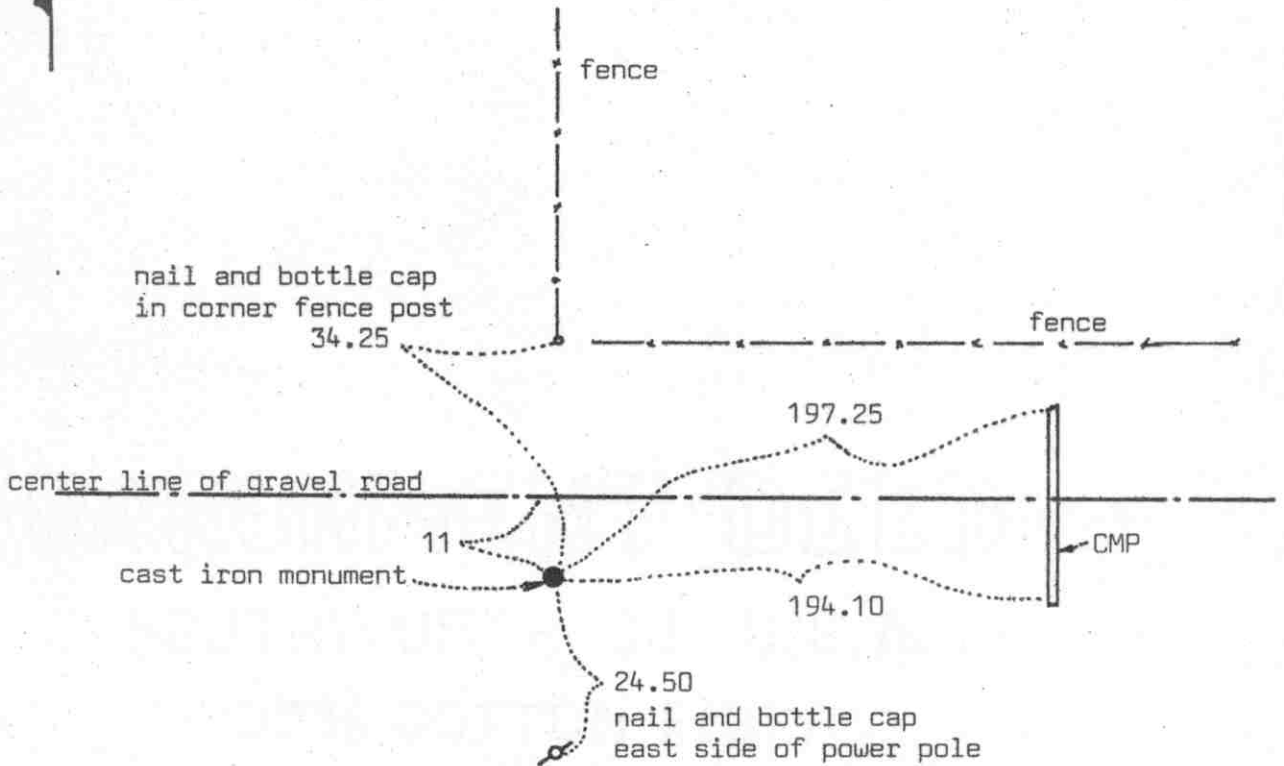
February 23, 1989. We found the monument in good condition and took new reference ties.

We believe the found iron monument and the fence intersection have perpetuated the correct location of the quarter corner.

Certificate of Location of Government Corner



SKETCH OF REFERENCE TIES
(NO SCALE)



Statement of evidence relative to this corner location on sheet 2

I hereby certify that this document was prepared by me or under my direct supervision.

Willard Pellinen
Willard Pellinen
McLeod County Surveyor
License No. 9626

Date 3/1/89

OFFICE OF THE COUNTY RECORDER
MCLEOD COUNTY, MINNESOTA.

I hereby certify that this document was filed in this office at 9 o'clock A.M. on the 16th day of March, 1989.

Carmen Ostlie, County Recorder

By _____, Deputy

Document No. 227291

NORTHEAST corner, Section 24, Township 117 North, Range 30 West

Certificate of Location of Government Corner

This corner was not set by the government. Corner fell in lake.

1921 survey by E.L.Higgins shows a distance of 2560 feet to the east quarter corner of Section 24 and a distance of 2560 feet to the east quarter corner of Section 13.

In December, 1968, we measured the east line of Section 24 and Section 13 and set a temporary corner half way between the east quarter corners of Sections 24 and 13.

On May 31, 1969, we found a stone at approximately the location of our temporary corner. This stone was on the south shoulder of a gravel road. We replaced the stone with a McLeod County cast iron monument in 1971 and took reference ties.

Our measured distance to the east quarter corner of Section 24 is 2560.20 feet and to the east quarter of Section 13 is 2561.30, only 0.55 feet from a split between the corners. The corner is in line with a fence to the north.

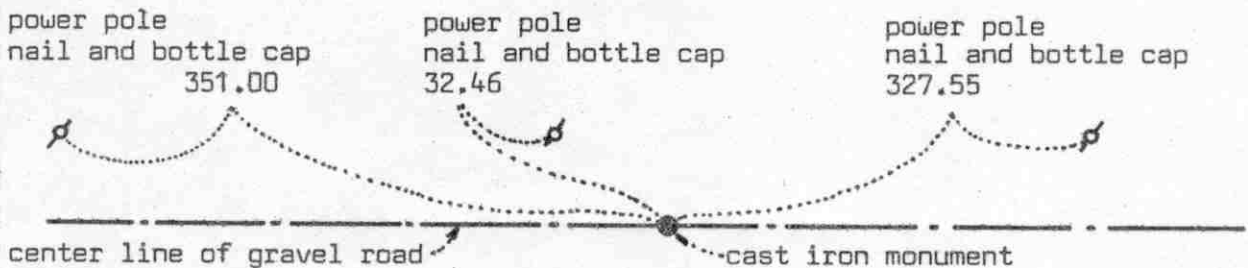
We accept the location of the stone as the correct location of the northeast corner of Section 24. We don't know if E.L.Higgins set this stone, his notes don't show that he did. His notes show the corner in the lake. The stone falls so close to being on a split between the quarter corners and we feel the fence has perpetuated the range line between Ranges 29 and 30 and there being no evidence to the contrary we feel this is the correct corner.

Certificate of Location of Government Corner



SKETCH OF REFERENCE TIES

(NO SCALE)



Statement of evidence relative to this corner location on sheet 2

I hereby certify that this document was prepared by me or under my direct supervision.

Willard Pellinen

Willard Pellinen
McLeod County Surveyor
License No. 9626

Date 3/3/89

OFFICE OF THE COUNTY RECORDER
MCLEOD COUNTY, MINNESOTA.

I hereby certify that this document was filed in this office at 9 o'clock A.M. on the 16th day of March, 1989.

Carmen Dettie, County Recorder

By _____, Deputy

Document No. 227292

NORTH QUARTER corner, Section 24, Township 117 North, Range 30 West

Certificate of Location of Government Corner

This corner was set by D.L.Langton of the Government Land Office in 1856. He set a post and had reference ties to 2 bearing trees.

December, 1898. E.L.Higgins, in a survey in Section 13 shows this corner in his notes but doesn't show what he found.

In 1968, we set a temporary north quarter corner half way between the section corners on the center line of the road.

In 1970, we dug for the corner and down at 3 feet we found a stone with a wood stake beside it. We set an iron pipe.

On April 20, 1971 we replaced the iron pipe with a McLeod County cast iron monument and took reference ties.

This corner is within a few tenths of a foot of being half way between the section corners. Fence lines running north and south $\frac{1}{4}$ mile east are 9 feet east of the 1/16 lines and fences running north and south $\frac{1}{4}$ mile west are 4 feet east of the 1/16 lines.

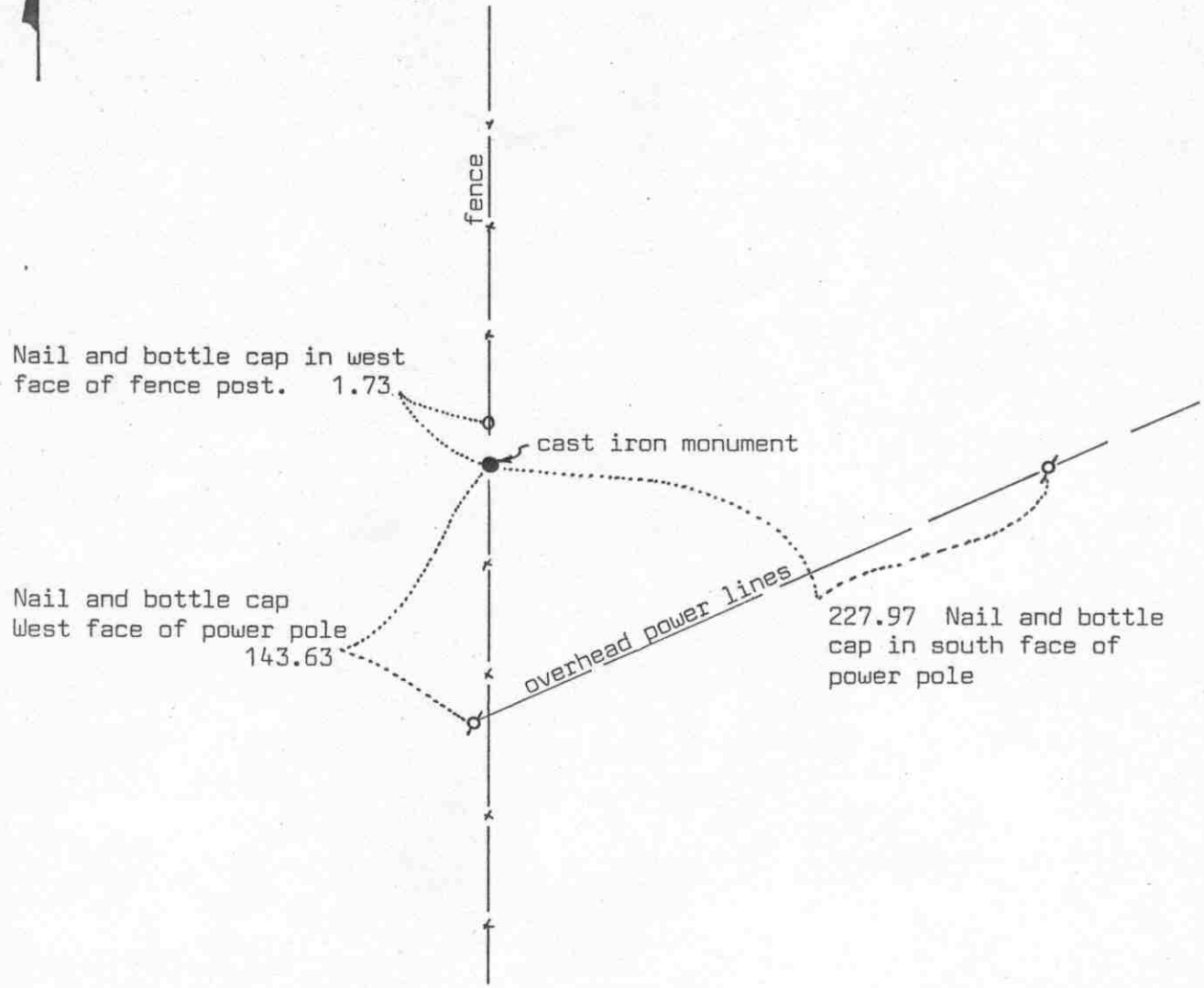
On June 27, 1988, we found the monument in good shape and the reference ties o.k.

We feel the stone we found in 1970 had perpetuated the true location of the north quarter corner of Section 24.

Certificate of Location of Government Corner



SKETCH OF REFERENCE TIES
(NO SCALE)



Statement of evidence relative to this corner location on sheet 2

I hereby certify that this document was prepared by me or under my direct supervision.

Willard Pellinen
Willard Pellinen
McLeod County Surveyor
License No. 9626

Date 7/17/89

OFFICE OF THE COUNTY RECORDER
MCLEOD COUNTY, MINNESOTA.

I hereby certify that this document was filed in this office at 2 o'clock P.M. on the 27th day of July 1989.

Carmen Potlie, County Recorder

By _____, Deputy

Document No. 229190

Certificate of Location of Government Corner

This corner was originally set by the General Land Office in 1855. John Ryan set a post and had reference ties to 2 bearing trees.

April 8, 1966. Roy Hansen, surveyor, use a fence intersection as the quarter corner. Fences running north-south and east.

August 29, 1967. McCombs Knutson Associates (Dickman Knutson, County Surveyor) used the same fence intersection as Hansen. Homer Benjamin, over 60 years old, stated this is the correct corner. He said the fences have been in the same place since he was a young boy.

Knutson set a McLeod County cast iron monument and took reference ties.

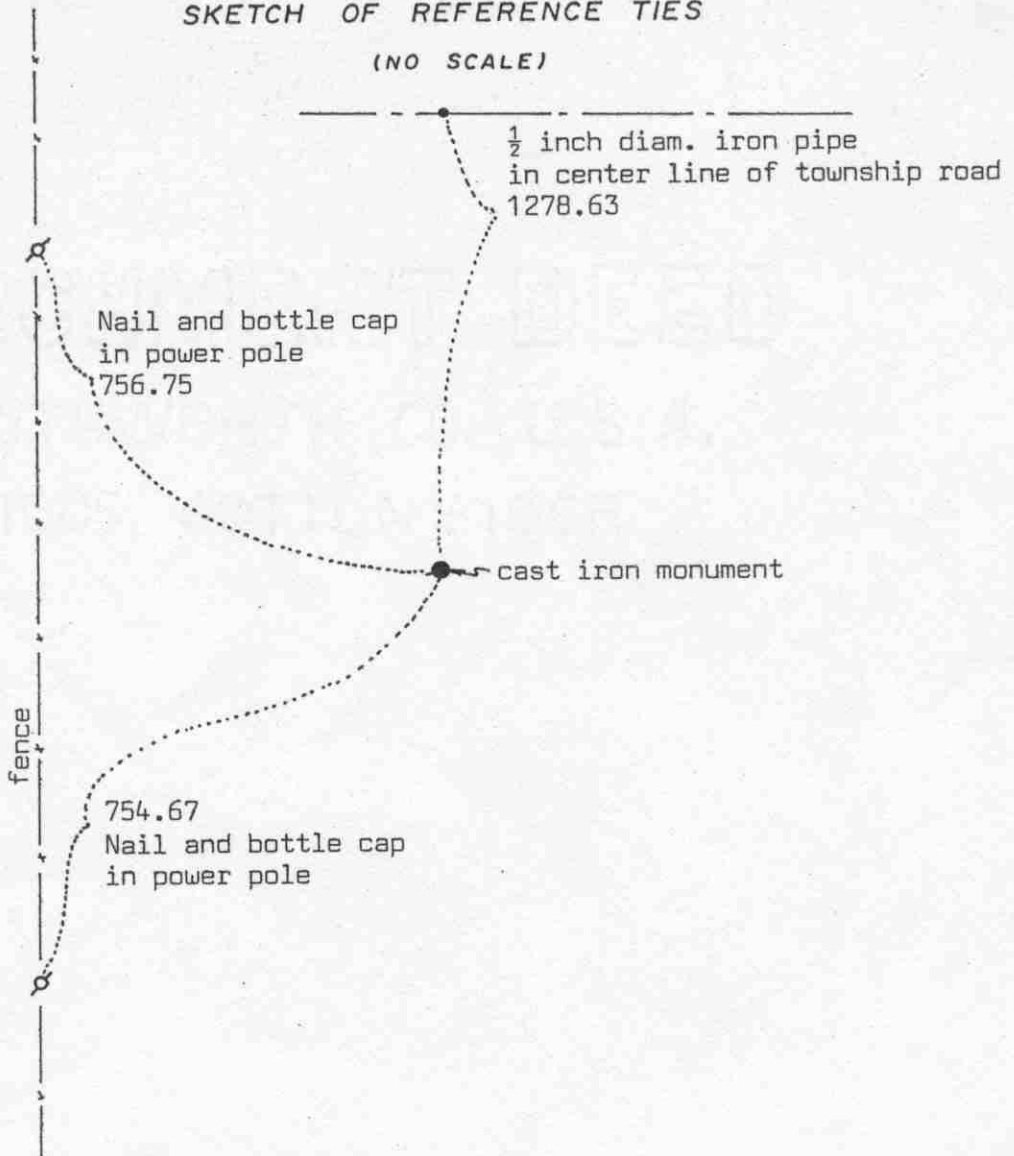
February 22, 1989, we found the cast iron monument in good condition, 6 inches below the surface, but the reference ties had all been destroyed. We took new available reference ties.

We feel the fence intersection has perpetuated the correct location of the quarter corner.

Certificate of Location of Government Corner



SKETCH OF REFERENCE TIES
(NO SCALE)



Statement of evidence relative to this corner location on sheet 2

I hereby certify that this document was prepared by me or under my direct supervision.

Willard Pellinen
Willard Pellinen
McLeod County Surveyor
License No. 9626
Date July 16, 1989

OFFICE OF THE COUNTY RECORDER
MCLEOD COUNTY, MINNESOTA.

I hereby certify that this document was filed in this office at 2 o'clock P.M. on the 27th day of July, 1989.

Carmen Dotlie, County Recorder
By _____, Deputy
Document No. 229189

NORTHEAST corner, Section 25, Township 117 North, Range 30 West

Certificate of Location of Government Corner

This corner was originally set by the General Land Office in 1855. John Ryan "set corner to Sections 19, 24, 25 and 30, built mound as per instructions, with deposits of charcoal, planted osage orange seeds at corners of trench."

1920 survey by E.L.Higgins shows this corner lost.

1929 survey by Higgins shows this corner lost.

On July 21, 1969, McCombs Knutson Associates (Dickman Knutson, County Surveyor) set an iron pipe on line and half way between the east quarter corner of Section 24 and the east quarter corner of Section 25. On July 22, 1969, they found a 1 inch diameter iron pipe down $1\frac{1}{2}$ feet below the surface about 0.7 foot north of the pipe they had set. They repalced the found iron pipe with a McLeod County cast iron monument.

February 22, 1989. We found the cast iron monument in good condition.

We don't know who set the iron pipe found by Dickman Knutson, but we accept it as having perpetuated the correct location of the section corner.

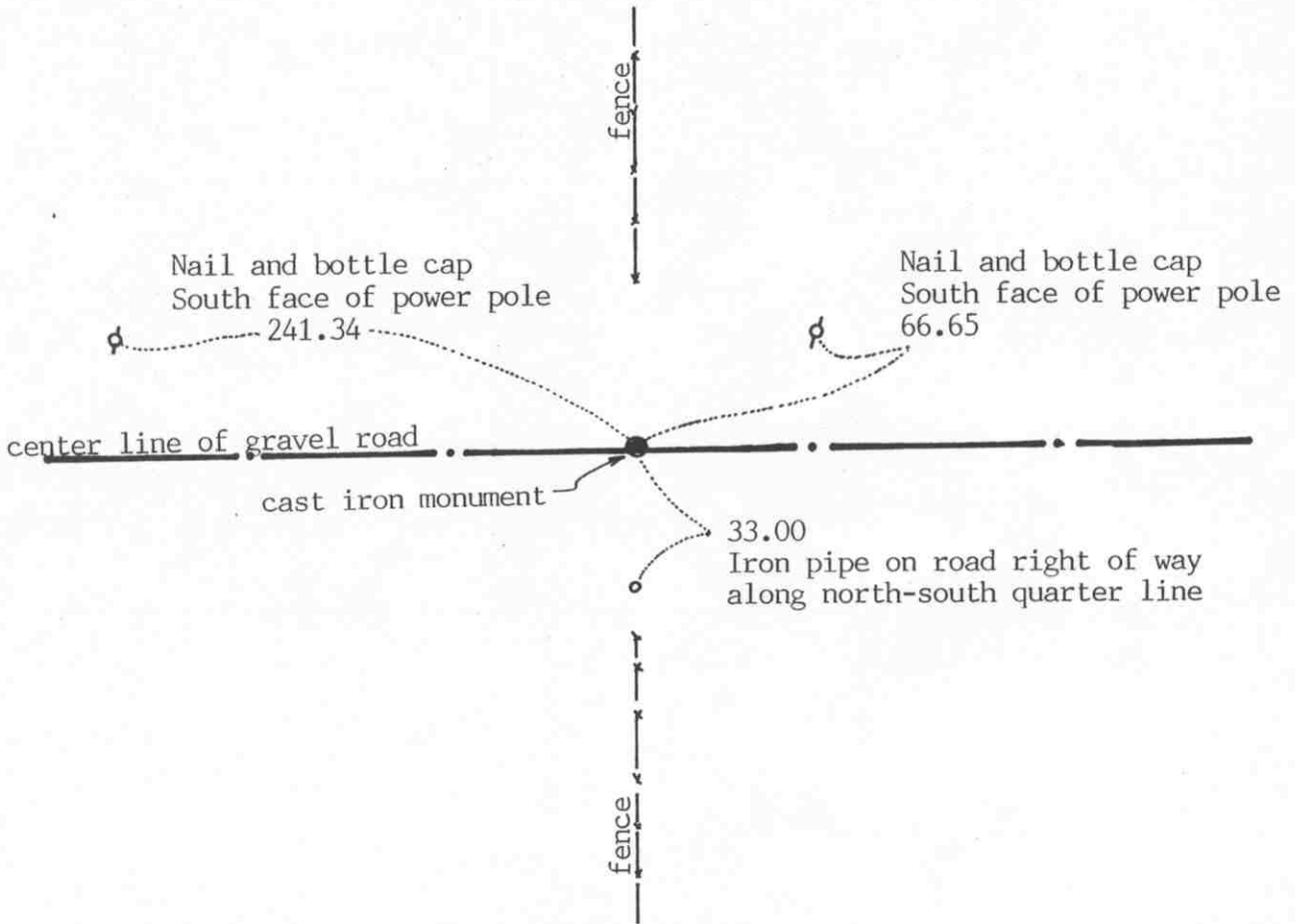
NORTH QUARTER corner, Section 25, Township 117 North, Range 30 West

Certificate of Location of Government Corner

SKETCH OF REFERENCE TIES

(NO SCALE)

SECTION 24



SECTION 25

Statement of evidence relative to this corner location on sheet 2

I hereby certify that this document was prepared by me or under my direct supervision.

Willard Pellinen

Willard Pellinen
McLeod County Surveyor
License No. 9626

Date Nov. 11, 1992

OFFICE OF THE COUNTY RECORDER
MCLEOD COUNTY, MINNESOTA.

I hereby certify that this document was filed in this office at 3 o'clock P.M. on the 17th day of November, 1992.

Carmen Willie Mulder, County Recorder

By _____, Deputy

Document No. 248906

NORTH QUARTER corner, Section 25, Township 117 North, Range 30 West

Certificate of Location of Government Corner

1856. D.L.Langton of the General Land Office originally established this corner. He set a post and marked an 18 inch and a 6 inch oak for bearing trees.

October 25, 1971. McCombs Knutson Associates (Dickman Knutson, county surveyor) dug for the corner, John Tupa from Hutchinson with a backhoe. Down $2\frac{1}{2}$ feet below the surface of the gravel road they found a stone. They took available reference ties.

November 2, 1971. Knutson set a McLeod County cast iron monument at the corner.

November 10, 1987. We found no reference ties remaining. We found the monument in good condition down 12 inches below the surface and took new ties.

We measured the north line of Section 25 and found the quarter corner to be 60 feet west of a split between the section corners and 3 feet north of a straight line. The corner is in the center line of the east west road, fences north and south.

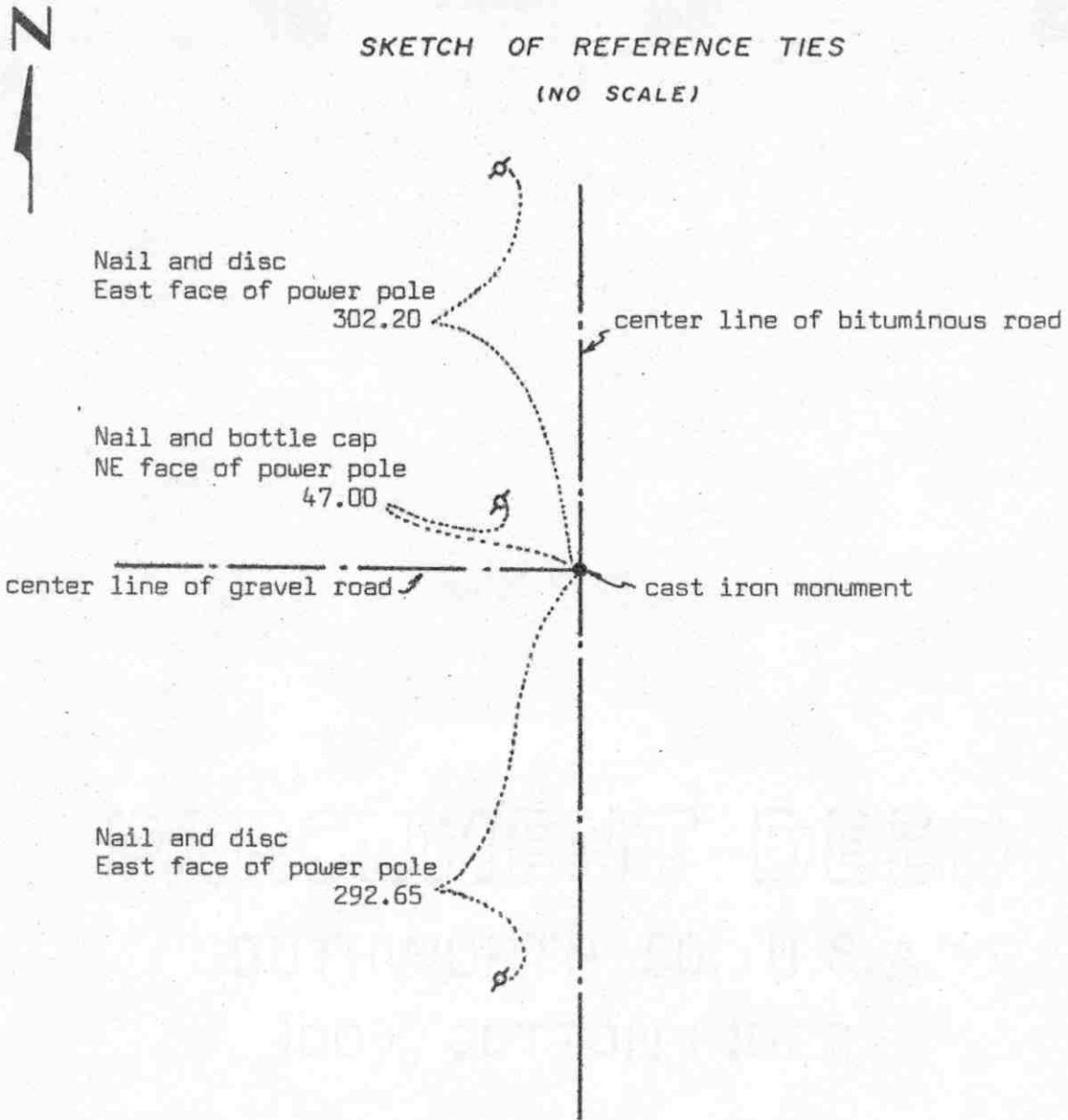
The monument set by Knutson is accepted as marking the quarter corner. It fits long standing occupation lines, the center of the road and the fences north and south, and it perpetuates the location of an older monument, the stone.

November 11, 1992. We found the monument in good condition and checked the reference ties.

Certificate of Location of Government Corner

SKETCH OF REFERENCE TIES

(NO SCALE)



Statement of evidence relative to this corner location on sheet 2

I hereby certify that this document was prepared by me or under my direct supervision.

Willard Pellinen

Willard Pellinen
McLeod County Surveyor
License No. 9626

Date 3/22/89

OFFICE OF THE COUNTY RECORDER
MCLEOD COUNTY, MINNESOTA.

I hereby certify that this document was filed in this office at 2 o'clock P.M. on the 30th day of March, 1989.

Carmen Pottier, County Recorder

By _____, Deputy

Document No. 227485

Certificate of Location of Government Corner

This corner was originally set by D.L.Langton of the Government Land Office in 1856. He "set quarter section post, drove charred stake, raised mound of earth and planted locust seeds at corners of trench as per instructions."

Mr. C. Athmann, in Southwest Quarter of Section 24 since 1949 said road running west from quarter corner was put on quarter line. There used to be a fence running west.

On September 2, 1971, we measured the east line of Section 26 and set a temporary quarter corner at the center line center line intersection.

In May, 1973, we found a spike down 6 inches below the road surface and a wood hup down $1\frac{1}{2}$ feet below the surface. We set a McLeod County cast iron monument at the location of the spike and hub and took reference ties. This point falls within 1 foot of being on a split between the section corners.

We don't know who set the spike and wood hub, probably the county highway department, but there being no evidence to the contrary, we accept this location as the true quarter corner.

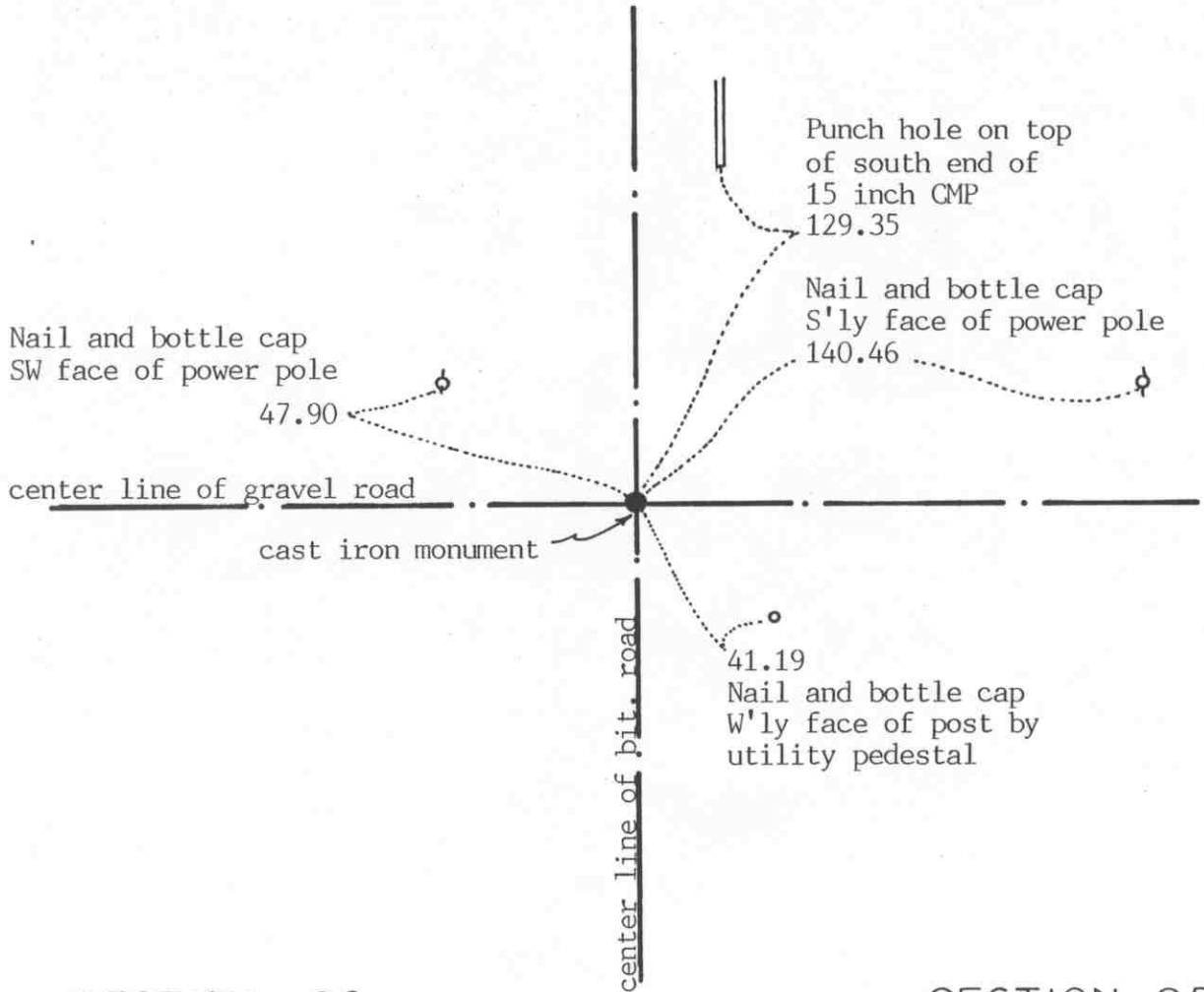
NORTHEAST corner, Section 26, Township 117 North, Range 30 West

Certificate of Location of Government Corner

SKETCH OF REFERENCE TIES
(NO SCALE)

SECTION 23

SECTION 24



Statement of evidence relative to this corner location on sheet 2

I hereby certify that this document was prepared by me or under my direct supervision.

Willard Pellinen

Willard Pellinen
McLeod County Surveyor
License No. 9626

Date November 11, 1992

OFFICE OF THE COUNTY RECORDER
MCLEOD COUNTY, MINNESOTA.

I hereby certify that this document was filed in this office at 3 o'clock P. M. on the 17th day of November, 1992.

Carmen Ottilie Mudd, County Recorder

By _____, Deputy

Document No. 248907

Certificate of Location of Government Corner

1856. D.L.Langton of the General Land Office originally established this corner. He set a post and marked a 20 inch oak and a 6 inch cherry tree for bearing trees.

September 2, 1971. McCombs Knutson Associates (Dickman Knutson, county surveyor) replaced a found iron pipe with a McLeod County cast iron monument and took available ties.

1974. Knutson removed the monument and dug and found an iron pin down 3 feet below the road surface, same location as the original pipe. Knutson replaced the monument.

November 10, 1987. We found the monument in good condition down 6 inches below the road surface. All the old reference ties were gone so we retied the corner.

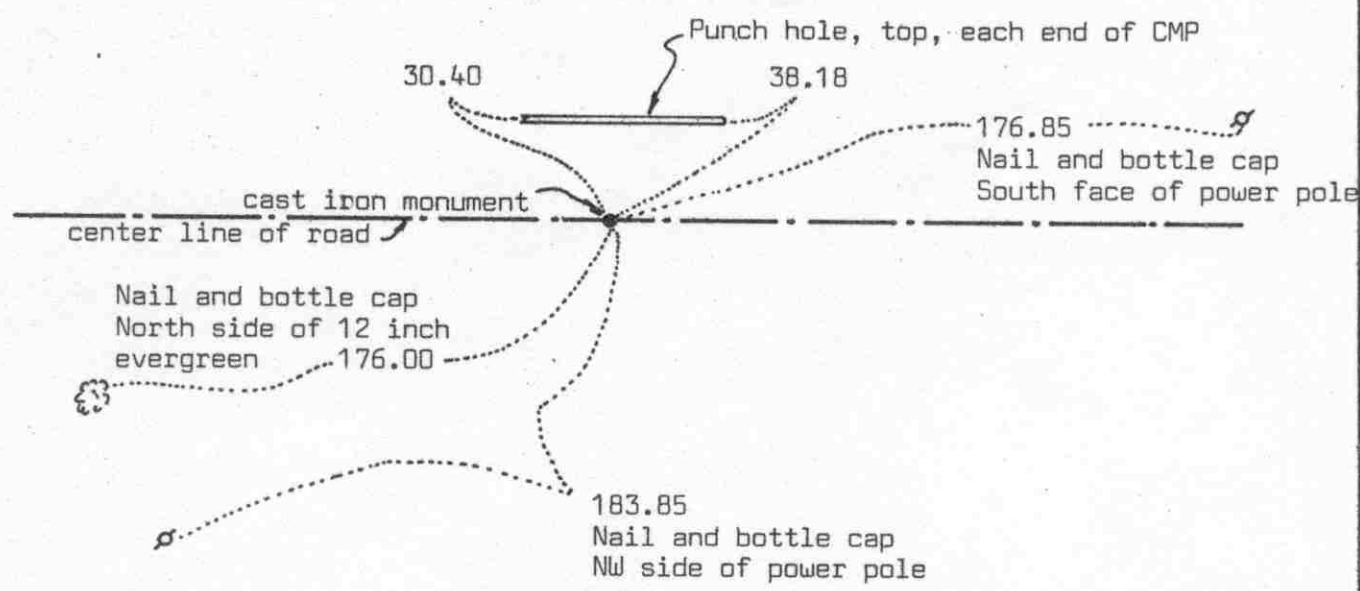
November 11, 1992. We found the monument in good condition down 8 inches below the surface of the bituminous road and we checked the reference ties.

The monument set by Knutson is accepted as the section corner. It fits long standing occupation lines (the road center lines) and it perpetuates the location of older monuments.

Certificate of Location of Government Corner



SKETCH OF REFERENCE TIES
(NO SCALE)



Statement of evidence relative to this corner location on sheet 2

I hereby certify that this document was prepared by me or under my direct supervision.

Willard Pellinen
 Willard Pellinen
 McLeod County Surveyor
 License No. 9626
 Date 3/22/89

OFFICE OF THE COUNTY RECORDER
MCLEOD COUNTY, MINNESOTA.

I hereby certify that this document was filed in this office at 2 o'clock P.M. on the 30th day of March, 19 89.

Carmen Ostlie, County Recorder
 By _____, Deputy

Document No. 227486

NORTH QUARTER corner, Section 26, Township 117 North, Range 30 West

Certificate of Location of Government Corner

This corner was originally set by D.L.Langton of the Government Land Office in 1856. He "set quarter section post, drove charred stake, raised mound of earth, planted locust seeds at corners of trench as per instructions."

1966. Roy Hansen, surveyor, found an iron pipe in the center line of east-west road, field line to the south, and used it in a survey in Section 23.

May, 1969. McCombs Knutson Associates found the iron pipe and used it in a survey in Section 23.

On September 13, 1971, we replaced the iron pipe with a McLeod County cast iron monument. This point is within a foot of being on a split between the section corners. It falls about 10 feet north of a straight line.

On June 28, 1988, we found the monument in good condition and the reference ties good.

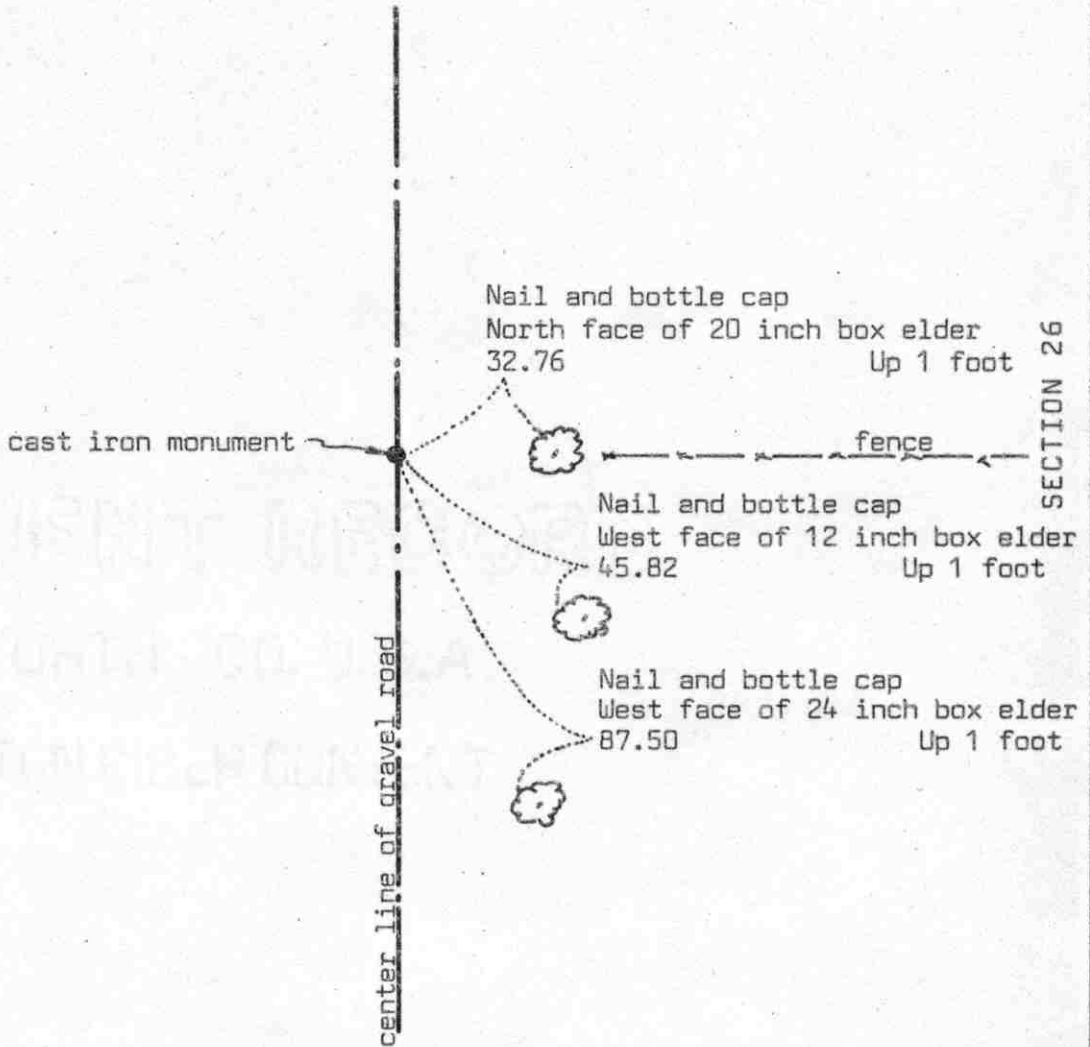
We don't know who set the iron pipe, but there being no evidence to the contrary, we feel we must accept it as having perpetuated the correct quarter corner.

Certificate of Location of Government Corner



SKETCH OF REFERENCE TIES

(NO SCALE)



Statement of evidence relative to this corner location on sheet 2

I hereby certify that this document was prepared by me or under my direct supervision.

Willard Pellinen

Willard Pellinen
McLeod County Surveyor
License No. 9626

Date 4/5/90

OFFICE OF THE COUNTY RECORDER
MCLEOD COUNTY, MINNESOTA.

I hereby certify that this document was filed in this office at 4 o'clock P.M. on the 2nd day of May, 1990.

Carmen Dotlie, County Recorder

By _____, Deputy

Document No. 233097

Certificate of Location of Government Corner

August, 1856. D.L.Langton of the General Land Office established this corner. He "set quarter section post, drove charred stake, raised mound of earth, planted locust seeds at corners of trench as per instructions."

1937. Lew Merrill, land surveyor, shows in his field notes that he found an iron monument at the corner. He had a distance of 2607.5 feet to the southeast corner of the section.

September 1, 1971. McCombs Knutson Associates, Dickman Knutson, county surveyor, found a 1 inch diameter iron pipe down 2 feet below the road surface. Knutson set a McLeod County cast iron monument over the found iron pipe and took reference ties. Knutson had a distance of 2607.73 feet to the southeast corner of the section compared with 2607.50 by Lew Merrill.

April 3, 1989. We found no ties remaining. We dug up the monument and found the top of the monument had been broken off. The bottom of the monument was still in good condition. We took new reference ties.

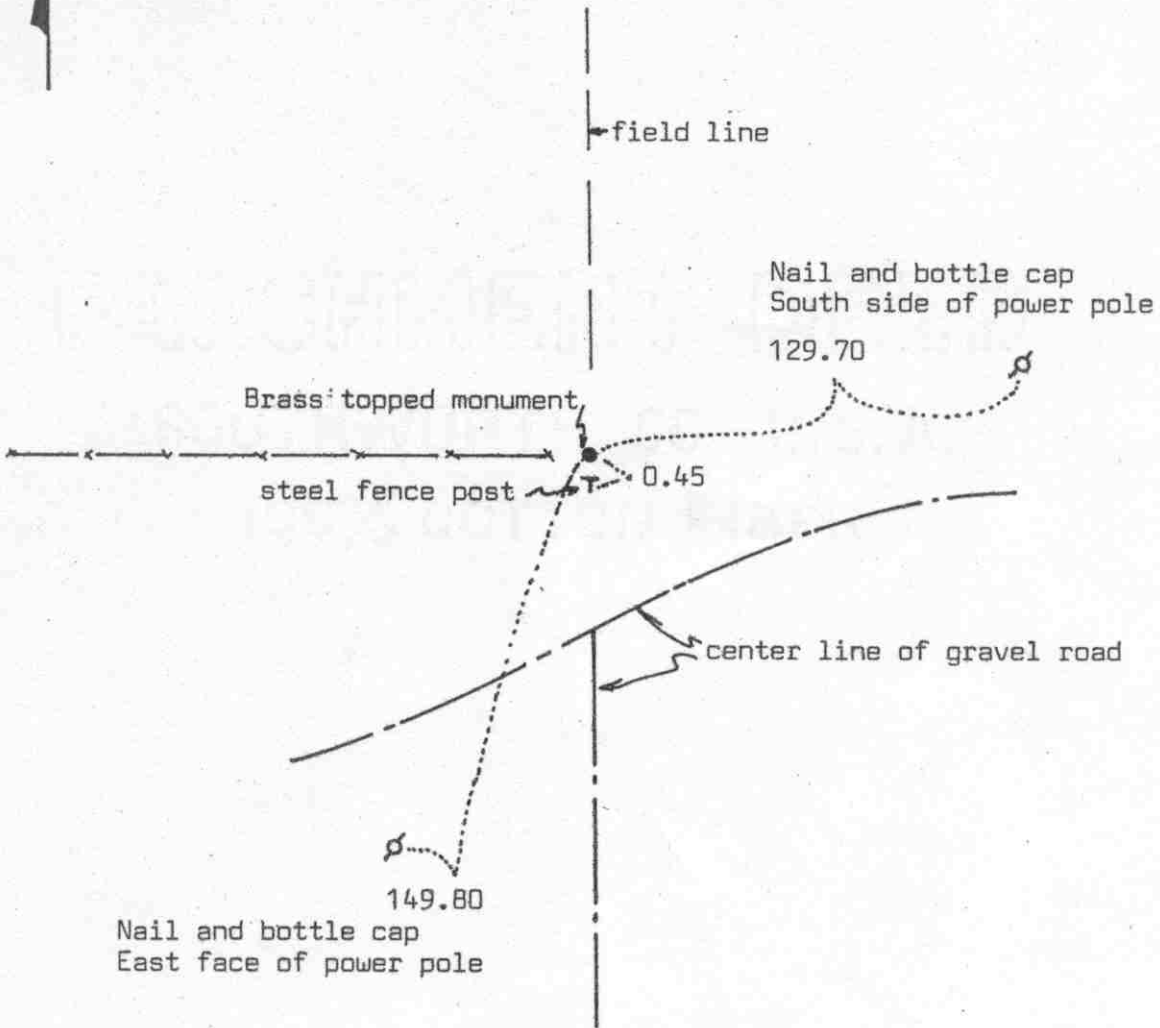
We believe the iron pipe found by Knutson was the same iron monument shown in Lew Merrill's 1937 field notes, and had perpetuated the correct location of the corner.

Certificate of Location of Government Corner



SKETCH OF REFERENCE TIES

(NO SCALE)



Statement of evidence relative to this corner location on sheet 2

I hereby certify that this document was prepared by me or under my direct supervision.

Willard Pellinen

Willard Pellinen
McLeod County Surveyor
License No. 9626

Date 3/18/89

OFFICE OF THE COUNTY RECORDER
MCLEOD COUNTY, MINNESOTA.

I hereby certify that this document was filed in this office at 2 o'clock P.M. on the 30th day of March, 1989.

Carmen Ostlie, County Recorder

By _____, Deputy

Document No. 227487

NORTHEAST corner, Section 27, Township 117 North, Range 30 West

Certificate of Location of Government Corner

This corner was originally set by D.L.Langton of the Government Land Office in 1856. He "set post to Sections 22,23,26 and 27, drove charred stake, raised mound of earth, planted locust seeds at corners of trench as per instructions."

In 1925, E.L.Higgins found an iron pipe with McLeod County brass cap at the corner. This was set by Carlisle Madsen, county surveyor. Higgins had a distance of 2639 feet to the east quarter corner of Section 22 and a distance of 2631.8 feet to the north quarter corner of Section 27.

On September 1, 1971, we found an iron pipe with a McLeod County brass cap at the corner. Our measured distance to the east quarter corner of Section 22 is 2638.76 compared with 1925 distance of 2639 feet: We measured 2628.71 feet to the north quarter corner of Section 27.

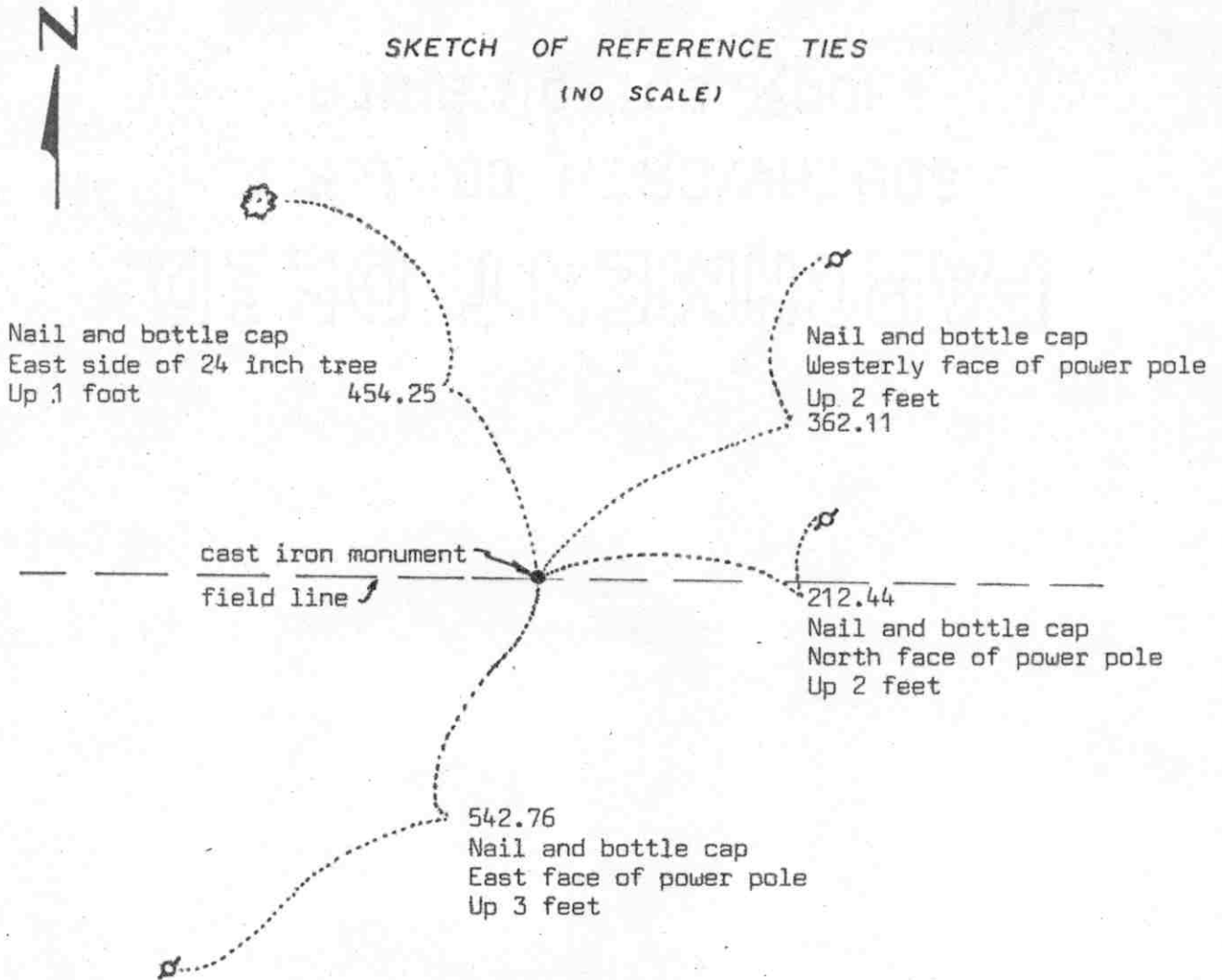
On June 28, 1988, we found the monument in good condition but no reference ties remaining. We took new reference ties.

We accept the found monument as the correct northeast corner of Section 27.

Certificate of Location of Government Corner

SKETCH OF REFERENCE TIES

(NO SCALE)



Statement of evidence relative to this corner location on sheet 2

I hereby certify that this document was prepared by me or under my direct supervision.

Willard Pellinen

Willard Pellinen
McLeod County Surveyor
License No. 9626

Date 3/18/89

OFFICE OF THE COUNTY RECORDER
MCLEOD COUNTY, MINNESOTA.

I hereby certify that this document was filed in this office at 2 o'clock P.M. on the 30th day of March, 1989.

Carmin Ostlie, County Recorder

By _____, Deputy

Document No. 227488

Certificate of Location of Government Corner

This corner was originally set in 1856 by D.L.Langton of the Government Land Office. He "set quarter section post, drove charred stake, raised mound of earth and planted locust seeds at corners of trench as per instructions".

1925 survey by E.L.Higgins shows this corner to be half way between the section corners.

On May 3, 1982, we measured the north line of Section 27 and set a temporary corner halfway between the section corners. We talked with Mr. Glen Tews, who owned land in the N $\frac{1}{2}$ of Section 27. He says the field line running east-west has always been accepted as the correct section line, but he didn't know where the quarter corner belongs. John Theuringer, 60 years old, bought farm in S $\frac{1}{2}$ of Section 22 in 1944 from his grandmother. He agrees with Mr. Tews.

On June 9, 1982, we set a McLeod County cast iron monument half way between the section corners, on the east-west field line, which is 5 feet south of a straight line between the section corners. There is a field line $\frac{1}{2}$ mile west, running north-south, which is within 3 feet of being on the 1/16 line. A road running north-south $\frac{1}{4}$ mile east is within 8 feet of being on the 1/16 line. No occupation line running north-south at the quarter corner, same owners on each side of the line.

On June 28, 1988, we found the monument in good condition and the reference ties still good.

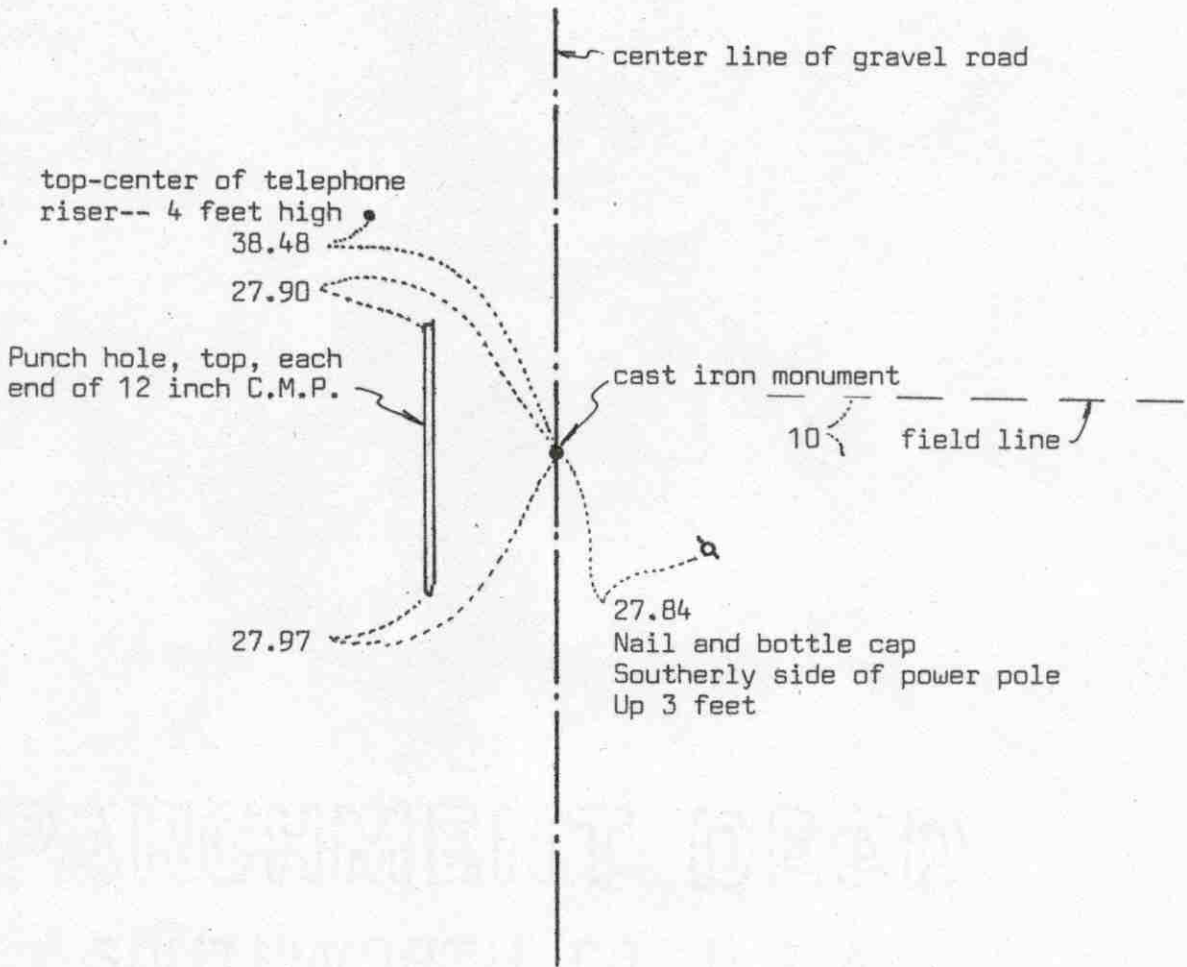
Our distance to each section corner is 2628.71 feet compared with 1925 distance of 2631.8 feet.

We feel the location of the quarter corner has been perpetuated by the field line and the distances as shown on E.L.Higgins' field notes.

Certificate of Location of Government Corner



SKETCH OF REFERENCE TIES
(NO SCALE)



Statement of evidence relative to this corner location on sheet 2

I hereby certify that this document was prepared by me or under my direct supervision.

Willard Pellinen

Willard Pellinen
McLeod County Surveyor
License No. 9626

Date 3/22/89

OFFICE OF THE COUNTY RECORDER
MCLEOD COUNTY, MINNESOTA.

I hereby certify that this document was filed in this office at 2 o'clock P.M. on the 30th day of March, 1989.

Carmen Ostlie, County Recorder

By _____, Deputy

Document No. 227489

EAST QUARTER corner, Section 28, Township 117 North, Range 30 West

Certificate of Location of Government Corner

This corner was established in 1856 by D.L.Langton of the Government Land Office.

1921. E.L.Higgins set a stake at the corner half way between section corners and "several rods" east of a straight line between section corners. He also set iron pins 659.37 feet north and 659.37 feet south of the quarter corner in line between the quarter corner and the section corners. He set the corner on the center line of the road as per "evidence by Tews."

On December 12, 1979, we set a temporary corner on the center of the road, 659.37 feet south of a found iron as shown on 1921 survey notes. This fell within 0.4 feet of being on a split between section corners.

In May 1980, we dug for the corner but found nothing.

On June 24, 1982, we set a cast iron monument half way between the section corners in line with the southeast corner and a found iron pin 660 ± feet south of the quarter corner as per 1921 survey. This also is in line with a found iron pin 660 ± feet north of the quarter corner and the northeast corner as per the 1921 survey. The corner falls in the center of the north-south road approximately 53 feet east of a straight line between the section corners.

June 28, 1988. We found the monument in good condition and the reference ties good.

July 1, 1988. We measured the east line of Section 28 and found the monument at the east quarter corner within 0.16 of being half way between the section corners.

We feel the center line of the road, the found irons north and south of the quarter corner and the distances in the 1921 survey have perpetuated the location of the quarter corner.

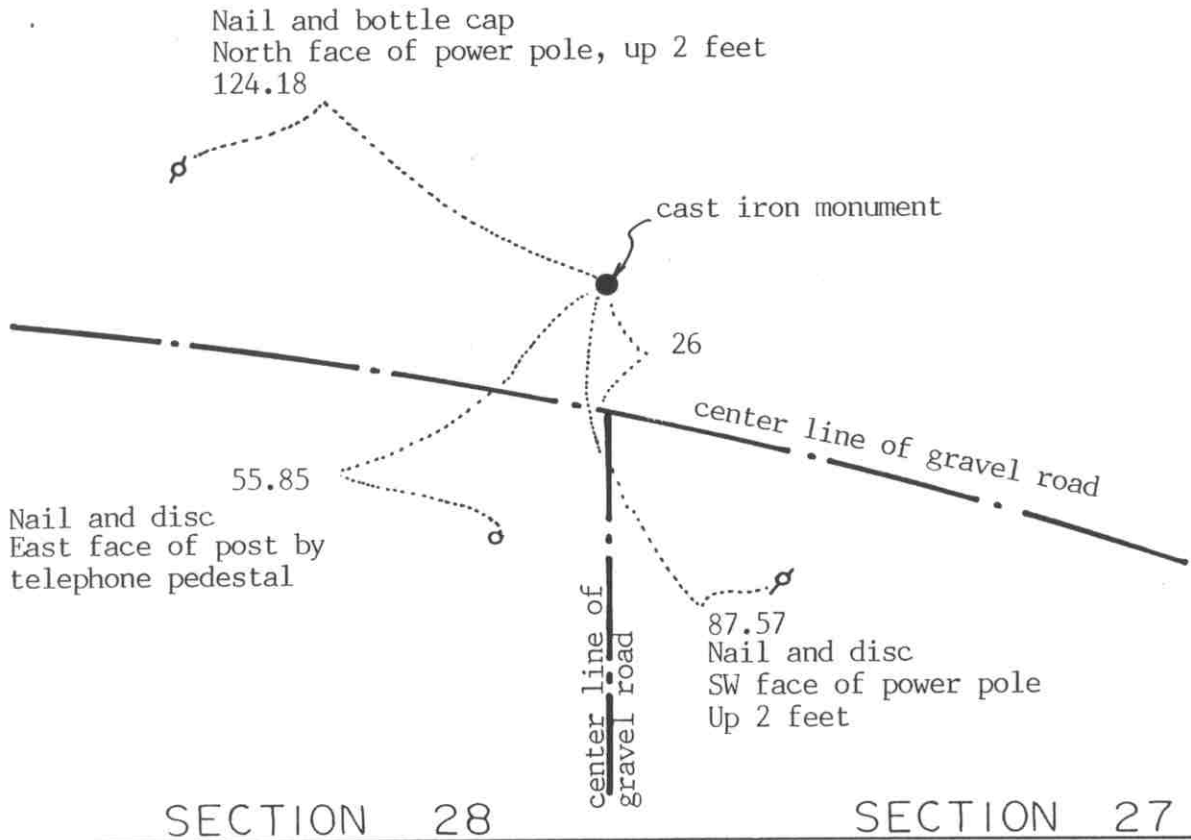
Certificate of Location of Government Corner

SKETCH OF REFERENCE TIES

(NO SCALE)

SECTION 21

SECTION 22



SECTION 28

SECTION 27

Statement of evidence relative to this corner location on sheet 2

I hereby certify that this document was prepared by me or under my direct supervision.

Willard Pellinen

Willard Pellinen
McLeod County Surveyor
License No. 9626

Date Nov. 13, 1992

OFFICE OF THE COUNTY RECORDER
MCLEOD COUNTY, MINNESOTA.

I hereby certify that this document was filed in this office at 3 o'clock P.M. on the 17th day of November, 19 92.

Charmene Helie Mulder, County Recorder

By _____, Deputy

Document No. 248308

NORTHEAST corner, Section 28, Township 117 North, Range 30 West

Certificate of Location of Government Corner

1856. E.L.Langton of the General Land Office originally established this corner. He set a post, drove a charred stake, raised mound of earth, dug pits and trench and planted locust seeds at the corners of the trench.

1921. E.L Higgins , surveyor, found a stone at the corner. He measured 2637.5 feet to the east quarter corner and 2621 feet to the north quarter corner of Section 28. His notes show an iron pin 1978.13 feet south of this corner and an iron pin 659.37 feet south of the quarter corner.

1975. McCombs Knutson Associates (Dickman Knutson, county surveyor) found the iron pins as shown in the 1921 survey.

1980. We dug for the corner and found a stone. Our distance to the east quarter corner was 2637.37 feet and to the north quarter corner 2623.46 feet.

April 29, 1982. We set a McLeod County cast iron monument and took additional reference ties.

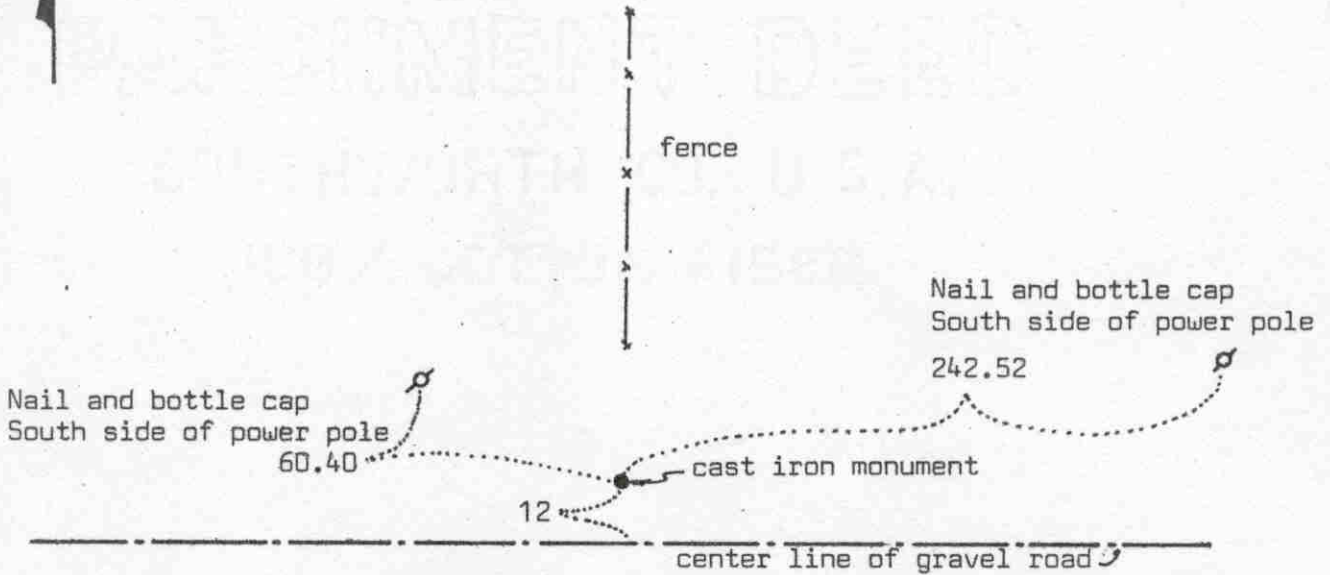
We believe the stone we found is the same stone found by Higgins in 1921 and that it had perpetuated the correct location of the section corner.

November 11, 1992. We found the monument in good condition and checked the reference ties.

Certificate of Location of Government Corner



SKETCH OF REFERENCE TIES
(NO SCALE)



Statement of evidence relative to this corner location on sheet 2

I hereby certify that this document was prepared by me or under my direct supervision.

Willard Pellinen
 Willard Pellinen
 McLeod County Surveyor
 License No. 9626
 Date 3/18/89

OFFICE OF THE COUNTY RECORDER
MCLEOD COUNTY, MINNESOTA.

I hereby certify that this document was filed in this office at 2 o'clock P.M. on the 30th day of March, 1989.

Carmen Ostlie, County Recorder
 By _____, Deputy
 Document No. 227490

Certificate of Location of Government Corner

This corner was established in 1856 by D.L.Langton of the Government Land Office. He set a post, drove charred stake, raised mound of earth and planted locust seeds at the corners of the trench as per instructions.

1921 survey notes by E.L.Higgins show a stone at this corner and a distance of 2621 feet to the northeast corner of Section 28.

In October, 1973, Mr. Alfred Tews, in the Northeast Quarter of Section 28, stated the corner should be north of the center line of the road, but he didn't know how far north, and on the southerly extension of the fence to the north. We dug for the corner and found a small, $\frac{1}{2}$ inch by 10 inch iron stake down $1\frac{1}{2}$ feet below the surface, about 12 north of the center line and in line with the fence. We dug down deeper, but didn't find the stone as per Higgins' survey. We set a McLeod County cast iron monument at the location of the iron stake. Our measured distance to the northeast corner of Section 28 is 2623.46 compared with 1921 distance of 2621.

On June 28, 1988, we found the monument in good condition and the reference ties good.

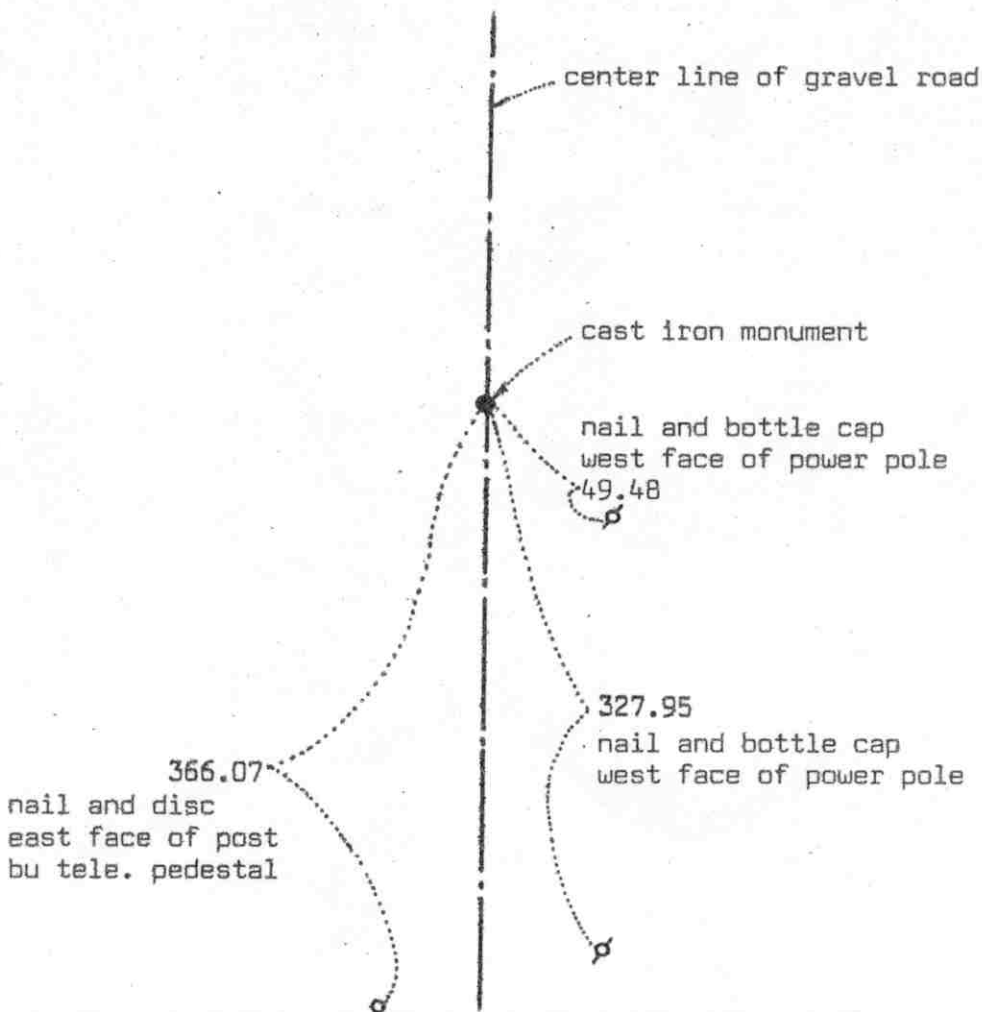
We feel the found iron stake has perpetuated the correct location of the north quarter corner of Section 28.

Certificate of Location of Government Corner



SKETCH OF REFERENCE TIES

(NO SCALE)



Statement of evidence relative to this corner location on sheet 2

I hereby certify that this document was prepared by me or under my direct supervision.

Willard Pellinen

Willard Pellinen
McLeod County Surveyor
License No. 9626

Date 3/19/89

OFFICE OF THE COUNTY RECORDER
MCLEOD COUNTY, MINNESOTA.

I hereby certify that this document was filed in this office at 2 o'clock P.M. on the 30th day of March, 1989.

Carmen Dettie, County Recorder

By _____, Deputy

Document No. 227492

EAST QUARTER corner, Section 29, Township 117 North, Range 30 West

Certificate of Location of Government Corner

This corner was established by D.L.Langton of the Government Land Office in 1856. His notes state "set quarter section post, drove charred stake, raised mound of earth, planted locust seeds at corners of trench as per instructions."

1920 survey by E.L.Higgins shows he set the quarter corner midway between section corners.

In June, 1979, we dug for the corner with a backhoe, but found nothing.

On June 29, 1979, we set a McLeod County cast iron monument on the center line of the road midway between the section corners. Our distance each way was 2632.95 feet compared with Higgins' distances in 1920 of 2630.7 feet.

On June 14, 1988 we found only one reference tie remaining. We found the monument down 5 inches below the road surface in good condition, and took additional reference ties.

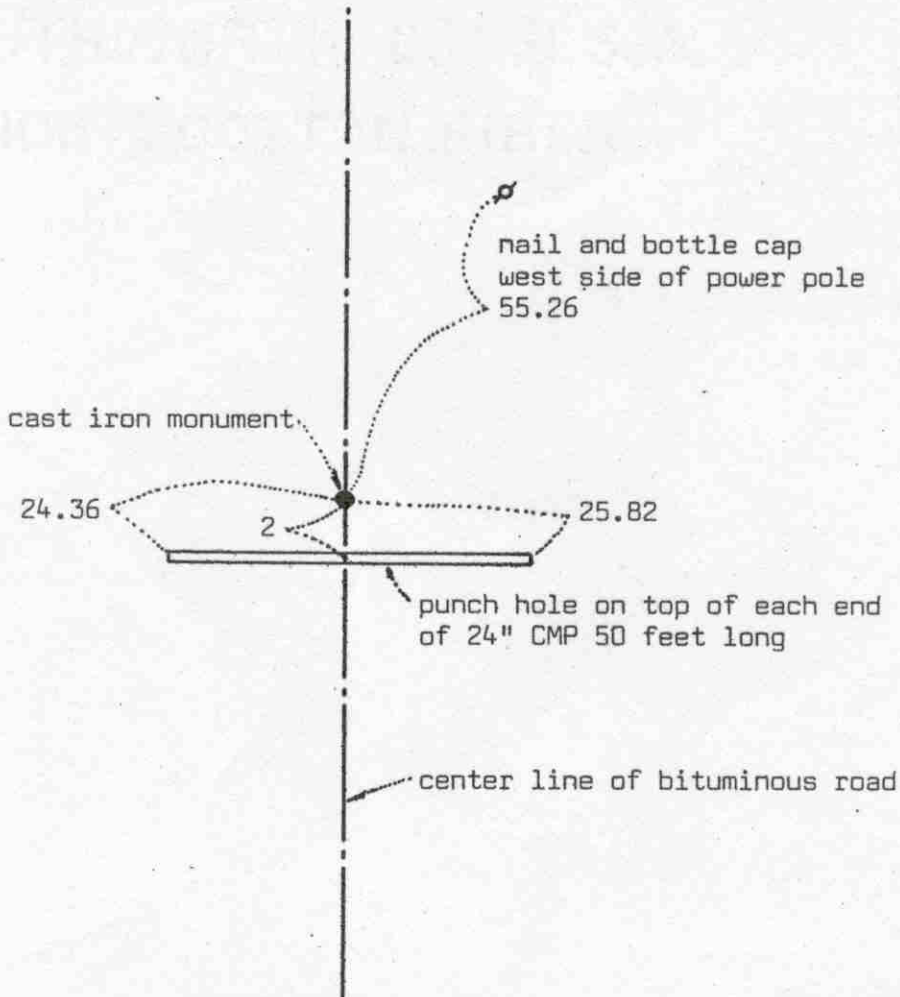
We feel the center line of the road and the 1920 distances by E.L.Higgins have perpetuated the correct location of the east quarter corner.

Certificate of Location of Government Corner



SKETCH OF REFERENCE TIES

(NO SCALE)



Statement of evidence relative to this corner location on sheet 2

I hereby certify that this document was prepared by me or under my direct supervision.

Willard Pellinen
 Willard Pellinen
 McLeod County Surveyor
 License No. 9626
 Date 3/19/89

OFFICE OF THE COUNTY RECORDER
MCLEOD COUNTY, MINNESOTA.

I hereby certify that this document was filed in this office at 2 o'clock P.M. on the 30th day of March, 1989.

Carmen Ollie, County Recorder
 By _____, Deputy

Document No. 227491

Certificate of Location of Government Corner

This corner was originally established by D.L.Langton of the Government Land Office in 1856. His notes state "set post to sections 20,21,28 and 29, drove charred stake, raised mound of earth and planted locust seeds at corners trench as per instructions.

In 1920, E.L.Higgins reset this corner on the center line of the road over a culvert as per testimony from William Wendorff.

1925 survey shows new corrugated iron pipe had been placed $1\frac{1}{2}$ feet south of corner.

In 1979 Louis Schlueter, 42 years old, who had lived in the southeast quarter of Section 20 all his life, said the culvert was replaced again in 1955.

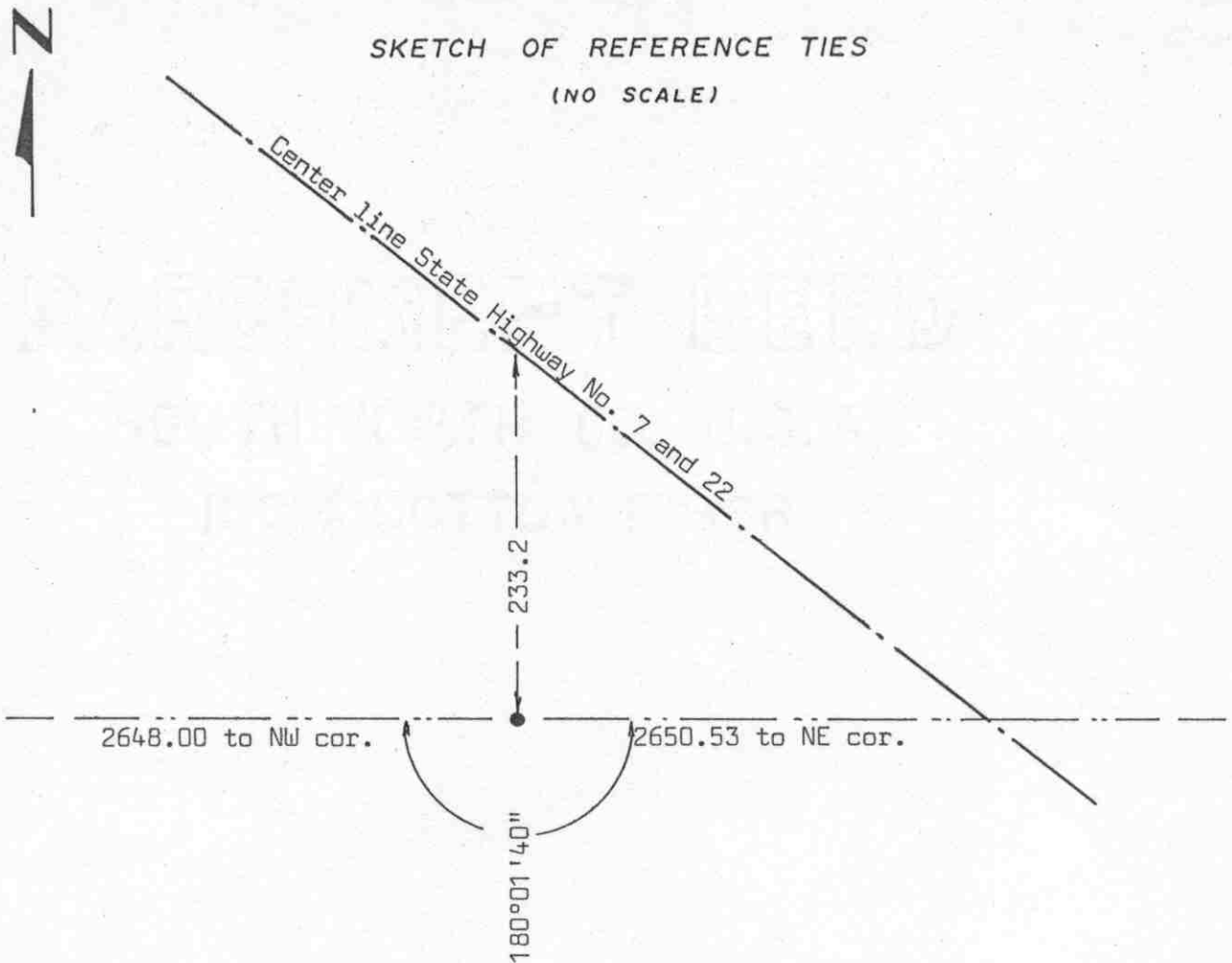
On June 29, 1979, we set a McLeod County cast iron monument on the center line of the road a distance of 800.00 feet north of a found iron stake as shown in 1925 survey by Higgins. This falls 2 feet \pm north of the culvert.

On June 14, 1988, we found the cast iron monument in good condition and took new reference ties.

The location of this corner has been perpetuated by the center line of the road and the distance shown on the 1925 survey from the found iron stake 800 feet south.

Certificate of Location of Government Corner

SKETCH OF REFERENCE TIES
(NO SCALE)



Statement of evidence relative to this corner location on sheet 2

I hereby certify that this document was prepared by me or under my direct supervision.

Willard Pellinen

Willard Pellinen
McLeod County Surveyor
License No. 9626

Date 7/15/89

OFFICE OF THE COUNTY RECORDER
MCLEOD COUNTY, MINNESOTA.

I hereby certify that this document was filed in this office at 9 o'clock A.M. on the 18th day of July, 1989.

Carmen Ostlie, County Recorder

By _____, Deputy

Document No. 229063

NORTH QUARTER corner, Section 29, Township 117 North, Range 30 West

Certificate of Location of Government Corner

This corner was originally set in 1856 by the Government Land Office. D.L.Langton "set quarter section post, drove charred stake, raised mound of earth and planted locust seeds at corners of trench as per instructions."

1920 and 1925 surveys by E.L.Higgins shows an I.P. at this corner.

1948 survey has a distance of 2650.75 feet to the northeast corner of Section 29.

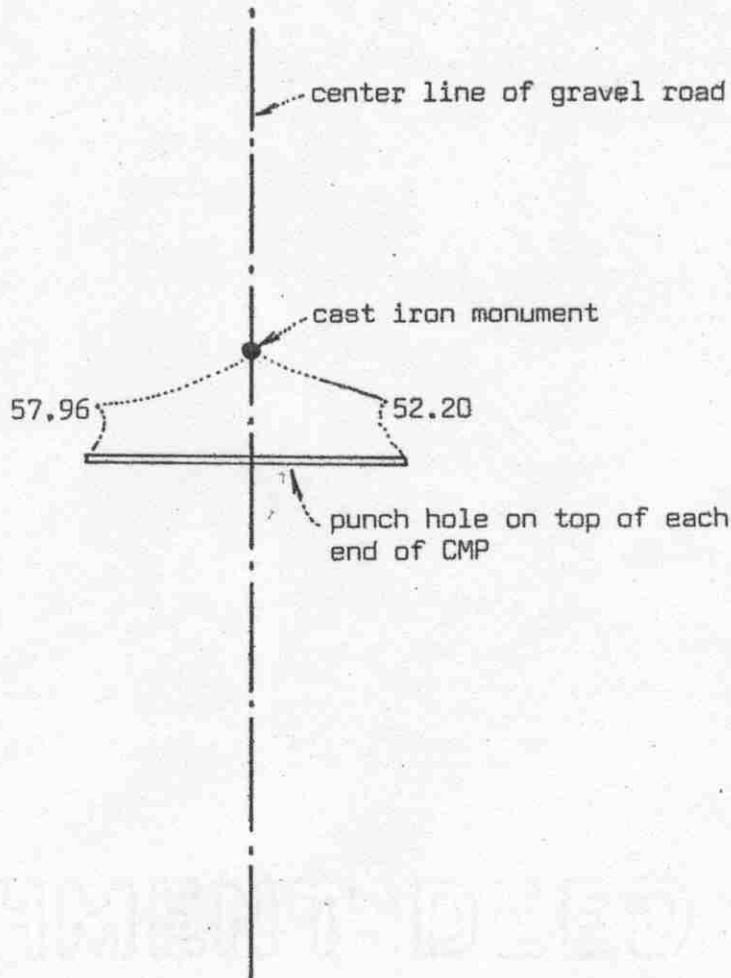
On September 13, 1978, we found a $1\frac{1}{2}$ inch steel shaft 3 feet long at the location shown on State Highway No. 22 right of way map. We had a distance of 2650.53 feet to the northeast corner as compared with 2650.75 in 1948. This steel shaft also was within 1 foot of being $\frac{1}{2}$ way between section corners. We replaced the steel shaft with a McLeod County cast iron monument.

We believe the steel shaft we found is the same corner shown on the 1920 and 1925 surveys and has perpetuated the correct quarter corner.

Certificate of Location of Government Corner



SKETCH OF REFERENCE TIES
(NO SCALE)



Statement of evidence relative to this corner location on sheet 2

I hereby certify that this document was prepared by me or under my direct supervision.

Willard Pellinen

Willard Pellinen
McLeod County Surveyor
License No. 9626

Date 3/20/89

OFFICE OF THE COUNTY RECORDER
MCLEOD COUNTY, MINNESOTA.

I hereby certify that this document was filed in this office at 2 o'clock P.M. on the 30th day of March, 1989.

Carmen Ostlie, County Recorder

By _____, Deputy

Document No. 227494

EAST QUARTER corner, Section 30, Township 117 North, Range 30 West

Certificate of Location of Government Corner

(1856) This corner was originally established by D.L.Langton of the Government Land Office. He set a post, drove charred stake, raised mound of earth and planted locust seeds at the corners of the trench.

We could find no old resurvey records or testimony to help position the location of this corner.

On April 1, 1975, we set a temporary corner midway between the section corners.

In 1977, we dug for the corner with a backhoe. Down at the original ground we found a 4 inch by 6 inch by 16 inch stone, set on end, within 1 foot of our temporary corner. We took reference ties and set a railroad spike on the surface of the road.

On June 29, 1979, we replaced the railroad spike with a McLeod County cast iron monument.

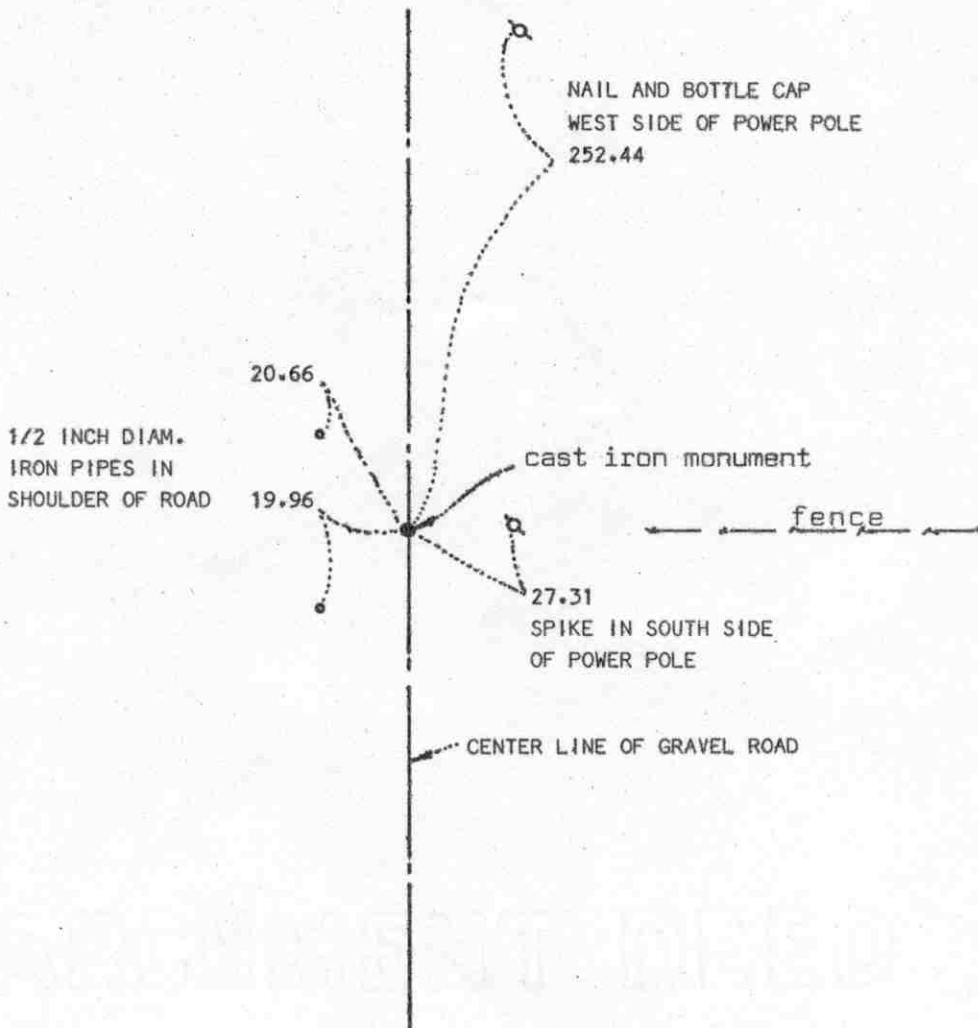
On June 14, 1988, we found the monument in good condition and the reference ties good.

We don't know who and when the found stone was set, but we accept it as the correct quarter corner.

Certificate of Location of Government Corner



SKETCH OF REFERENCE TIES
(NO SCALE)



Statement of evidence relative to this corner location on sheet 2

I hereby certify that this document was prepared by me or under my direct supervision.

Willard Pellinen

Willard Pellinen
McLeod County Surveyor
License No. 9626

Date 3/19/89

OFFICE OF THE COUNTY RECORDER
MCLEOD COUNTY, MINNESOTA.

I hereby certify that this document was filed in this office at 2 o'clock P.M. on the 30th day of March, 1989.

Carmen O'Brien, County Recorder
By _____, Deputy

Document No. 227493

NORTHEAST corner, Section 30, Township 117 North, Range 30 West

Certificate of Location of Government Corner

This corner was established by D.L.Langton of the Government Land Office in 1856. His notes state, "set post to sections 19, 20, 29 and 30. Drove charred stake, raised mound of earth and planted locust seeds at the corners of trench as per instructions."

We could find no old resurvey information, and no testimony except that the center line of the road and the extension of the fence from the east should be the corner.

On April 1, 1975, we dug for the corner and down 1 foot below the road surface we found an iron pin. This was at the approximate center of the road and nearly in line with the fence running east. We took reference ties.

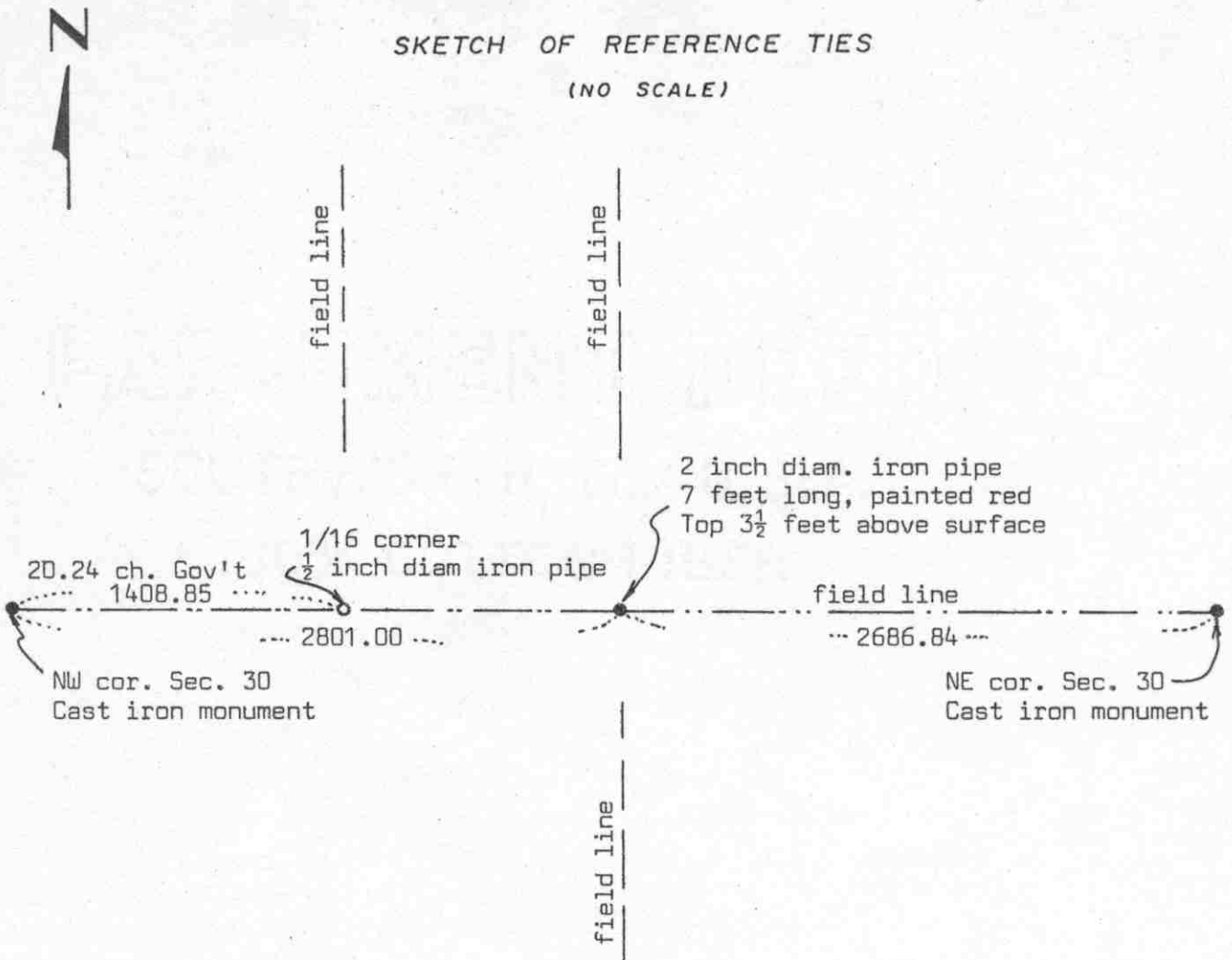
On August 30, 1978, we replaced the iron pin with a McLeod County cast iron monument.

On June 14, 1988, we found the monument down 6 inches below the surface, in good condition, with only one reference tie remaining. We took additional ties.

There being no evidence to the contrary, we accept the location of the iron pin as the correct corner.

Certificate of Location of Government Corner

SKETCH OF REFERENCE TIES
(NO SCALE)



Statement of evidence relative to this corner location on sheet 2

I hereby certify that this document was prepared by me or under my direct supervision.

Willard Pellinen
Willard Pellinen
McLeod County Surveyor
License No. 9626
Date 5/20/89

OFFICE OF THE COUNTY RECORDER
MCLEOD COUNTY, MINNESOTA.

I hereby certify that this document was filed in this office at 9 o'clock A.M. on the 18th day of July 19 89.

Carmen Ostlie, County Recorder
By _____, Deputy
Document No. 229064

NORTH QUARTER corner, Section 30, Township 117 North, Range 30 West

Certificate of Location of Government Corner

This corner was originally set by the General Land Office in 1856. D.L.Langton "set quarter section post, drove charred stake, raised mound of earth and planted locust seeds at corners of trench as per instructions."

December, 1979. We measured the north line of Section 30 and set a temporary quarter corner on line between the section corners and in line with field lines running north and south. This falls on the westerly extension of a field line from east. Adjoining property owners don't know where the corner should be except they agree the field lines should be on the quarter lines and the section line. Using our temporary corner, a field line running north $\frac{1}{4}$ mile west is on the $\frac{1}{16}$ line. $\frac{1}{4}$ mile south of our corner, a field line is 7 feet east of the N-S quarter line of Section 30. Near the center of Section 30 a field line is 32 feet east of the line and $\frac{3}{4}$ mile south of our corner the southerly extension of a field line hits our line. A north-south field line near the northeast corner of the West Half of the Northwest Quarter of Section 19 is within 5 feet of our line. This corner falls in a swamp.

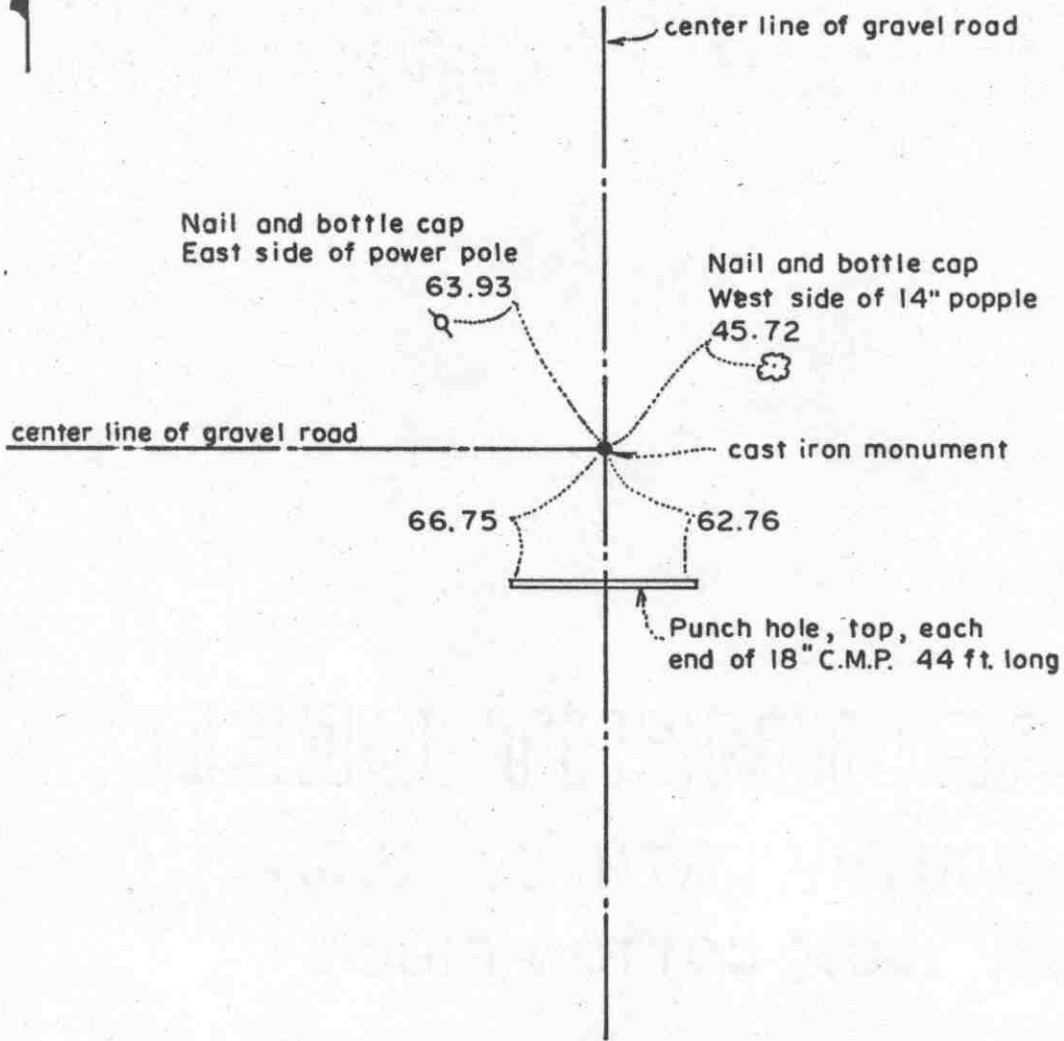
On November 18, 1982, we replaced our temporary corner with a 2 inch diameter iron pipe, 7 feet long, with $3\frac{1}{2}$ feet of the pipe above the ground. We painted the pipe red. No available reference ties except our distances to the Section corners. We set a $\frac{1}{2}$ inch diameter iron pipe at the northeast corner of the Northwest Quarter of the Northwest Quarter of Section 30.

There being no evidence to the contrary, we accept this location as the correct location of the quarter corner. We believe the field lines have perpetuated the correct location of the corner.

Certificate of Location of Government Corner



SKETCH OF REFERENCE TIES
(NO SCALE)



Statement of evidence relative to this corner location on sheet 2

I hereby certify that this document was prepared by me or under my direct supervision.

Willard Pellinen
Willard Pellinen
McLeod County Surveyor
License No. 9626
Date 2/10/89

OFFICE OF THE COUNTY RECORDER
MCLEOD COUNTY, MINNESOTA.

I hereby certify that this document was filed in this office at 9 o'clock A.M. on the 15th day of Feb, 1989.

Carmen Dotlie County Recorder
By _____, Deputy

Document No. 226965

NORTHWEST corner, Section 30, Township 117 North, Range 30 West

Certificate of Location of Government Corner

This corner was established in August, 1885, by John Ryan of the Government Land Office. His notes state "set post in mound as per instructions, with deposit of charcoal, Corner to Sections 19, 24, 25 and 30. Planted osage orange seeds at corners of trench."

1910 survey by N.Y. Taylor shows iron at corner.

On January 3, 1973, we measured the west line of Section 30 and the west line of Section 19 and set a temporary northwest corner of Section 30 at the center line - center line intersection of roads running north, south and west.

On July 23, 1973, we dug for this corner, John Tupa from Hutchinson, with a backhoe. Down at 6 feet below the road surface (in original ground) we found a 12 inch diameter stone and a wood stake. Our chained distance to the west quarter corner was within 1 foot of 1910 distance by Taylor.

On June 18, 1974 we set a McLeod County cast iron monument over the stone, top of monument down 3 inches below the road surface, and took reference ties.

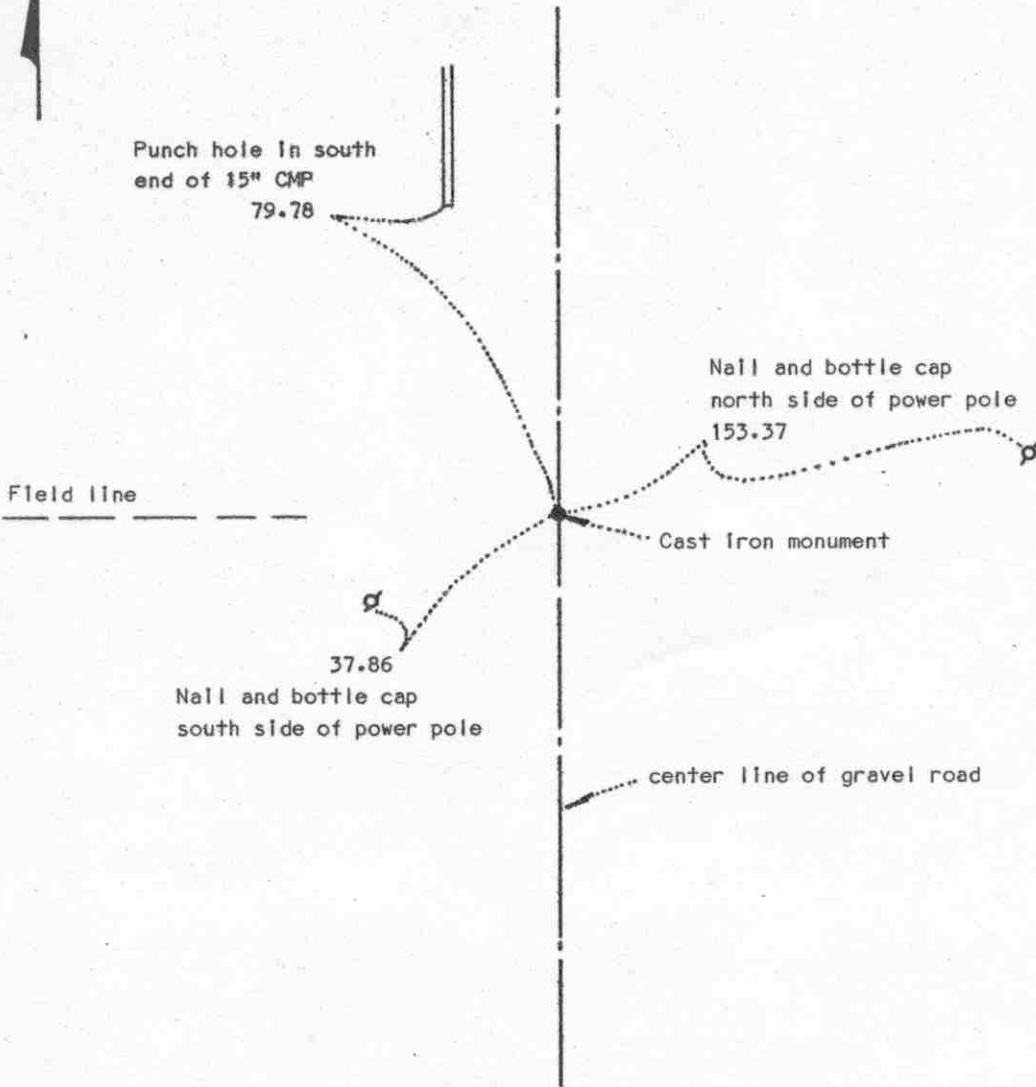
On June 14, 1988, we found no old reference ties remaining. We found the monument down 6 inches below the road surface, in good condition, and we took new reference ties.

We accept the stone found in 1973 as having perpetuated the correct location of this corner.

Certificate of Location of Government Corner

SKETCH OF REFERENCE TIES

(NO SCALE)



Statement of evidence relative to this corner location on sheet 2

I hereby certify that this document was prepared by me or under my direct supervision.

Willard Pellinen

Willard Pellinen
McLeod County Surveyor
License No. 9626

Date 2/10/89

OFFICE OF THE COUNTY RECORDER
MCLEOD COUNTY, MINNESOTA.

I hereby certify that this document was filed in this office at 9 o'clock A.M. on the 15th day of Feb, 1989.

Carmen Potlie, County Recorder

By _____, Deputy

Document No. 226966

WEST QUARTER corner, Section 30, Township 117 North, Range 30 West

Certificate of Location of Government Corner

This corner was set by John Ryan of the Government Land Office in 1855. He set post in mound as per instructions with deposit of charcoal.

Survey by N.Y. Taylor in 1910 shows a distance from this corner to the northwest corner of the section of 2657 feet and also 2657 feet to the southwest corner.

On January 3, 1973, we chained the west line of Section 30 and set a temporary corner on the center line of the road, in line with a fence running east.

On July 23, 1973, we dug for this corner, John Tupa from Hutchinson with a backhoe. We found a wood stake down 1 foot below the road surface and a 6 inch diameter stone below the wood stake. This stone was 6 feet south of the fence line. We took available ties.

Our measured distance to the northwest corner of the section was 2657.85 and to the southwest corner it was 2659.08, which is less than 1 foot off from being on a split between the section corners. There is a fence running east which is half way between this corner and the northwest corner and fences running east and west within $2\frac{1}{2}$ feet of being on a split between this corner and the southwest corner of the section.

On June 20, 1974, we set a McLeod County cast iron monument at the location of the found stone and took additional reference ties.

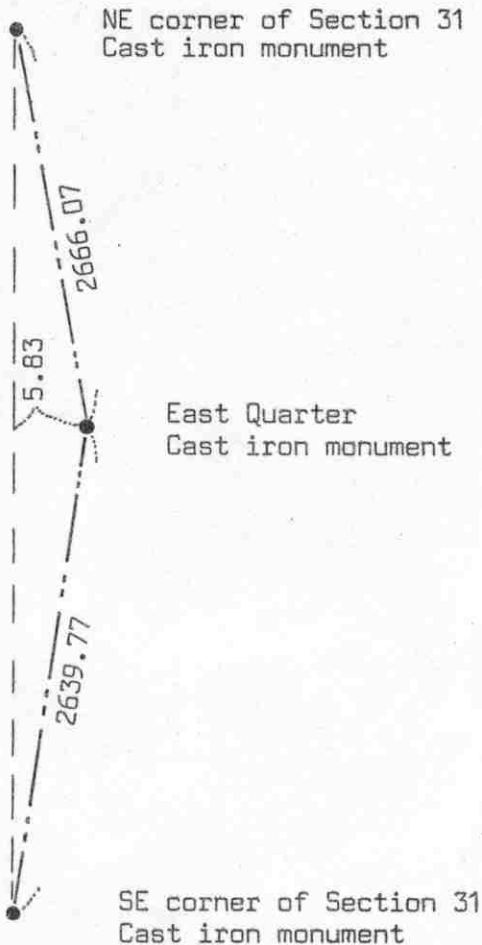
On June 14, 1988, we found all the reference ties had been destroyed. We found the cast iron monument down 6 inches below the road surface, in good condition. We took new reference ties.

We accept the found stone as having perpetuated the correct location of the west quarter corner of Section 30.

Certificate of Location of Government Corner



SKETCH OF REFERENCE TIES
(NO SCALE)



Statement of evidence relative to this corner location on sheet 2

I hereby certify that this document was prepared by me or under my direct supervision.

Willard Pellinen

Willard Pellinen
McLeod County Surveyor
License No. 9626

Date 7/15/89

OFFICE OF THE COUNTY RECORDER
MCLEOD COUNTY, MINNESOTA.

I hereby certify that this document was filed in this office at 9 o'clock A.M. on the 18th day of July, 19 89.

Carmen Ostlie, County Recorder

By _____, Deputy

Document No. 229065

EAST QUARTER corner, Section 31 , Township 117 North, Range 30 West

Certificate of Location of Government Corner

This corner was originally set by the Government Land Office in 1856. D.L.Langton "set quarter section post, drove charred stake, raised mound of earth and planted locust seeds at corners of trench as per instructions."

On February 24, 1984, we measured the east line of Section 31 and found the base of a large fence post down $\frac{1}{2}$ foot. We dug around the post and down $1\frac{1}{2}$ feet below the surface found a 1 inch diameter iron pin. At about $\frac{1}{2}$ way between this pin and the northeast corner of the section we found an iron stake beside a large fence post and about $\frac{1}{2}$ way between the found iron pin and the southeast corner of the section was a fence line running east-west. We talked to George Froemming, who lives in Section 31 and owns land on both sides of the east-west quarter line of Section 31. He said about 50 years ago I.C.Christlieb surveyed the east line of Section 31 and set iron stakes at the $\frac{1}{16}$ corners. We ran the east west quarter line of Section 32 and the fence near the center of the section is within 2 feet of being on line.

On May 14, 1984 we set a McLeod County cast iron monument over the found iron pin.

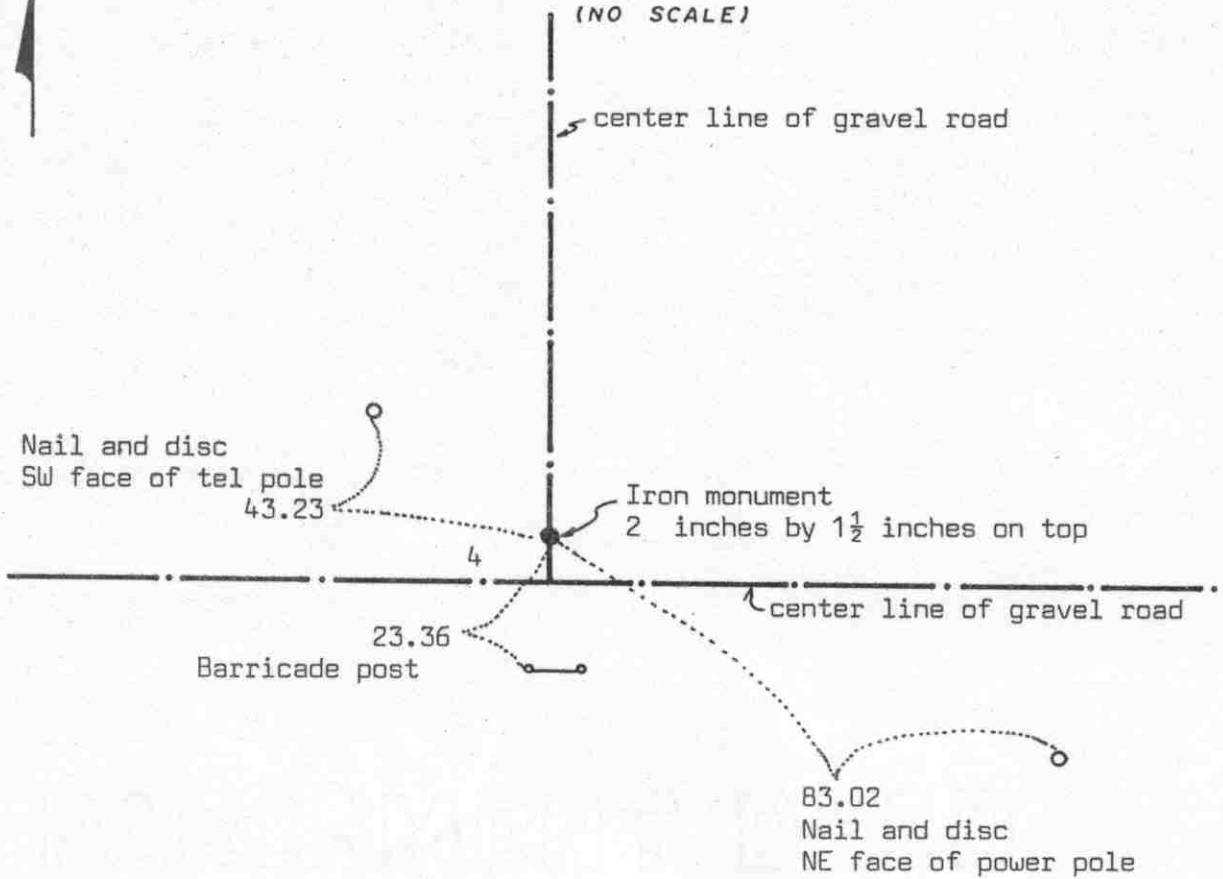
We believe the found iron pin was the same pin set by Christlieb about 50 years ago and the found iron stake $\frac{1}{4}$ mile north was the $\frac{1}{16}$ corner set by Christlieb. We feel the found iron pin has perpetuated the correct location of the quarter corner.

Certificate of Location of Government Corner



SKETCH OF REFERENCE TIES

(NO SCALE)



Statement of evidence relative to this corner location on sheet 2

I hereby certify that this document was prepared by me or under my direct supervision.

Willard Pellinen
 Willard Pellinen
 McLeod County Surveyor
 License No. 9626
 Date 5/7/89

OFFICE OF THE COUNTY RECORDER
 MCLEOD COUNTY, MINNESOTA.

I hereby certify that this document was filed in this office at 9 o'clock A.M. on the 19th day of May, 1989.

Armin Ostlie, County Recorder
 By _____, Deputy

Document No. 228253

Certificate of Location of Government Corner

This corner was originally set by the government in 1856. D. L. Langton "set post common to Sections 29, 30, 31 and 32. Drove charred stake, raised mound of earth, planted locust seeds at corners of trench as per instructions."

1920. E. L. Higgins survey notes show he found an iron pin at the corner.

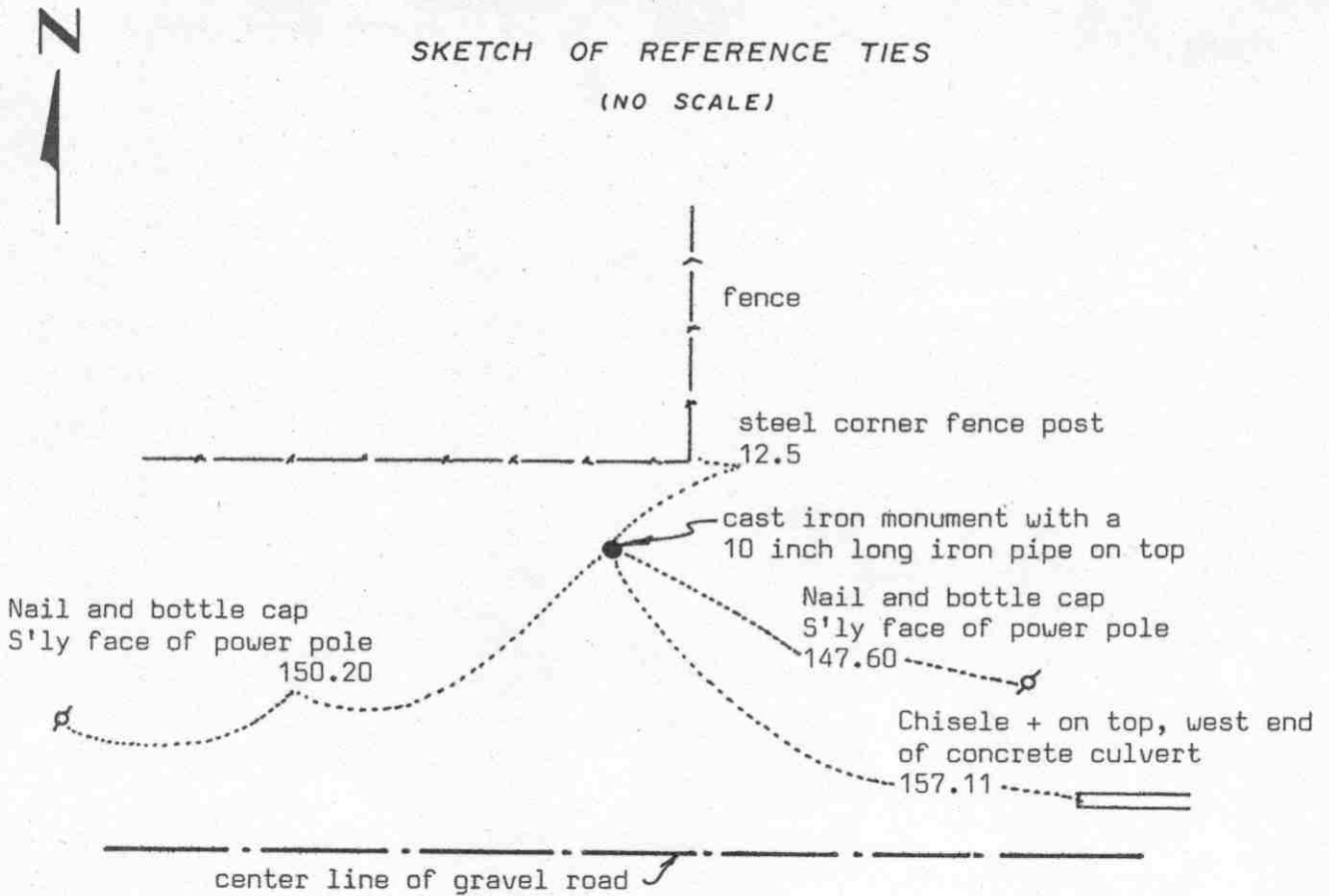
April , 1975. We dug for the corner and found a 2 inch by 1½ inch (on top) iron monument at the corner. George Froemming, in Northeast Quarter of Section 31, says this monument is the correct section corner. This monument was 4 feet north of the center line intersection of the roads. We took reference ties.

February 14, 1989. We found the iron monument and the reference ties taken in 1975 good.

We don't know who set this iron monument, but there being no evidence to the contrary, we accept the monument as having perpetuated the correct location of the section corner.

Certificate of Location of Government Corner

SKETCH OF REFERENCE TIES
(NO SCALE)



Statement of evidence relative to this corner location on sheet 2

I hereby certify that this document was prepared by me or under my direct supervision.

Willard Pellinen

Willard Pellinen
McLeod County Surveyor
License No. 9626

Date 4/16/89

OFFICE OF THE COUNTY RECORDER
MCLEOD COUNTY, MINNESOTA.

I hereby certify that this document was filed in this office at 9 o'clock A.M. on the 19th day of May, 1989.

Carmen Ostlie, County Recorder

By _____, Deputy

Document No. 228254

NORTH QUARTER corner, Section 31, Township 117 North, Range 30 West

Certificate of Location of Government Corner

This corner was originally set by the government in 1856. D.L.Langton set the quarter section post, drove a charred stake, raised a mound of earth and planted locust seeds at corners of trench as per instructions.

On November 29, 1979, we measured the north line of Section 31 and found a $\frac{1}{2}$ inch diameter iron rod in line with a field line running south.

On December 5, 1979, we talked with George Froemming who lives in the Northeast Quarter of Section 31. He was on the Township Board 3 years ago when the road was graded and moved south. He said the corner was found at that time but was taken out by road construction. Harvey Zummach, 68, used to own farm in Section 30 at the north quarter corner of Section 31. He says corner was destroyed at the time the road was rebuilt.

The $\frac{1}{2}$ inch iron rod was at the location of the old road and Mr. Froemming and Mr. Zummach said this was close to where the corner should be. They don't know who set the iron rod. This rod was probably set to replace the destroyed corner by the road contractor or it could have been below the old road bed. A straight line to the north quarter corner of Section 30 hits a fence corner $\frac{1}{4}$ mile north, and a fence running north $\frac{1}{4}$ mile west falls on the 1/16 line.

We set a cast iron monument in place of the found iron rod and took reference ties. We set a 10 inch long iron pipe over the monument.

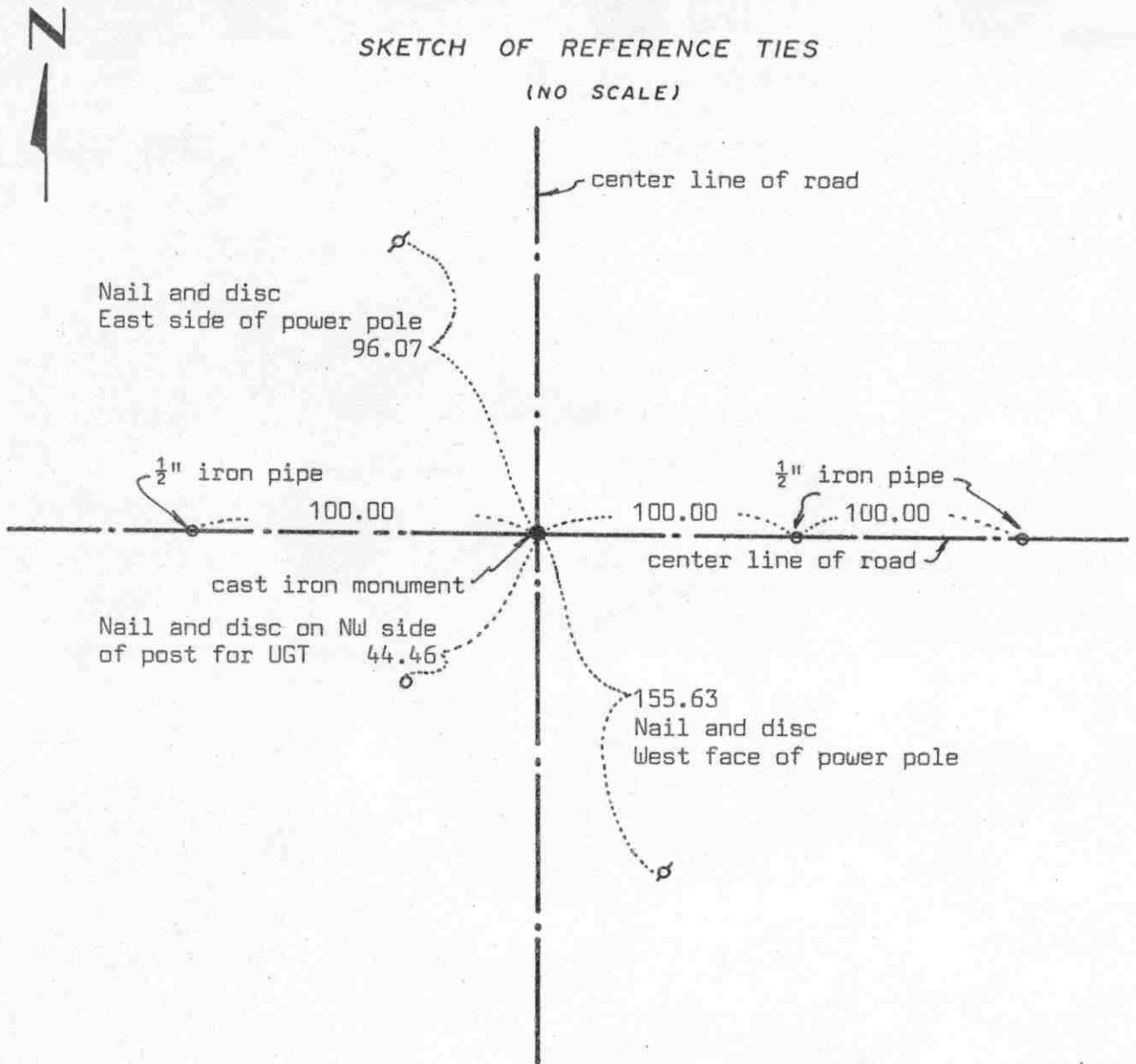
On February 14, 1989, we found the iron pipe (over the monument) and only 1 reference tie remaining. We took additional ties.

We don't know who set the iron rod but we will accept it as the correct quarter corner of Section 31.

Certificate of Location of Government Corner

SKETCH OF REFERENCE TIES

(NO SCALE)



Statement of evidence relative to this corner location on sheet 2

I hereby certify that this document was prepared by me or under my direct supervision.

Willard Pellinen
 Willard Pellinen
 McLeod County Surveyor
 License No. 9626

Date 5/6/89

OFFICE OF THE COUNTY RECORDER
 MCLEOD COUNTY, MINNESOTA.

I hereby certify that this document was filed in this office at 9 o'clock A.M. on the 19th day of May, 1989.

Carmen Ostlie, County Recorder
 By _____, Deputy

Document No. 228255

NORTHWEST corner, Section 31, Township 117 North, Range 30 West

Certificate of Location of Government Corner

This corner was originally set by the government in 1855. John Ryan "set post in mound with pits and trench as per instructions and deposit of charcoal."

1909. N.Y. Taylor survey notes show an iron monument at this corner.

Meeker County Highway Department records show a 3 inch diameter iron pipe at the corner.

On January 3, 1972, we found a 3 inch diameter iron pipe at the center line - center line intersection of roads. The location agrees with reference ties from the Meeker County Highway Engineer. This iron pipe was within 2 feet of the distance to the west quarter corner of Section 30 as Taylor had in 1909.

On August 17, 1973, we took new reference ties.

On June 20, 1974, we replaced the iron pipe with a McLeod County cast iron monument and took new reference ties.

On February 14, 1989, we found the monument and reference ties good.

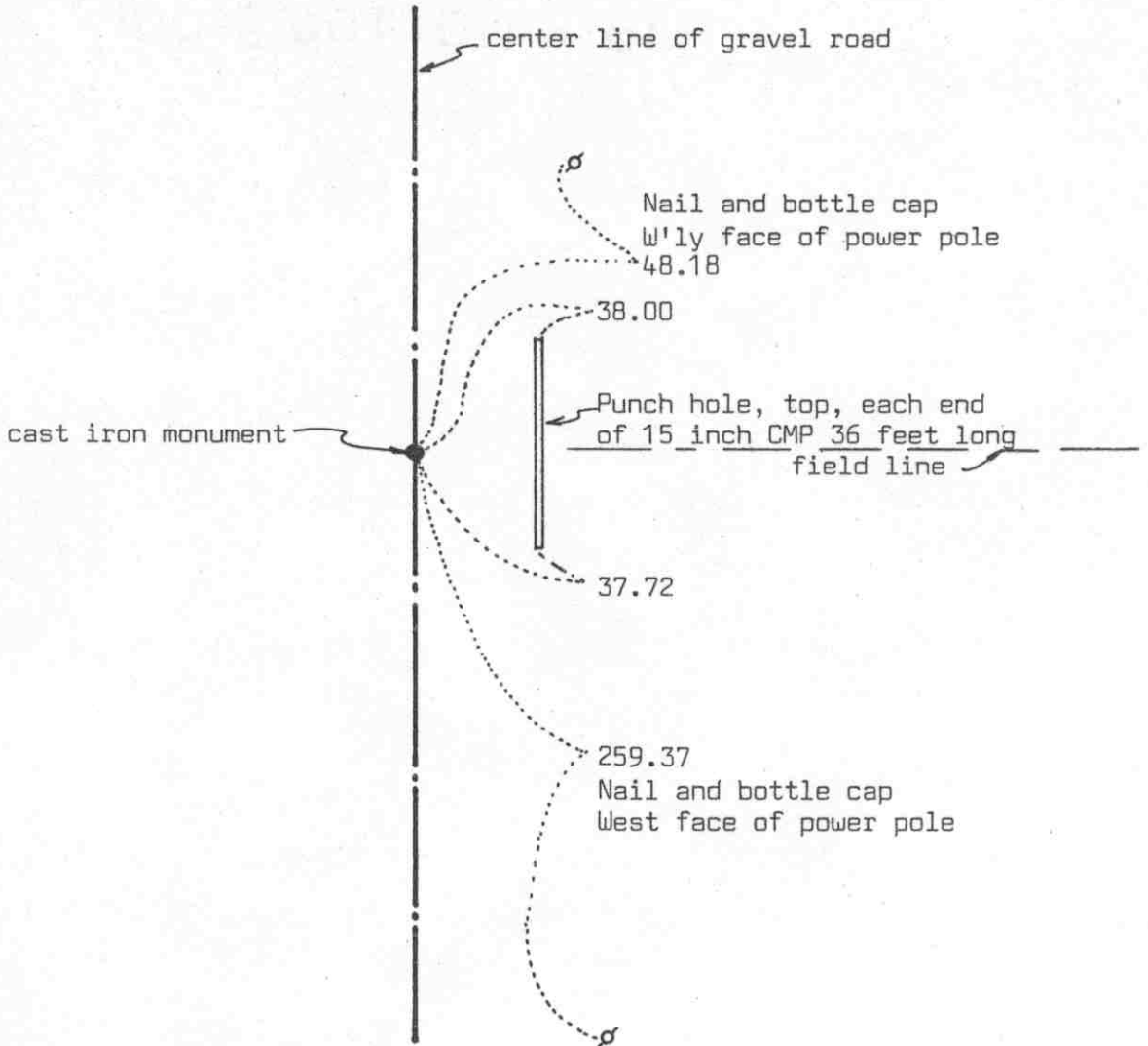
We accept the found iron pipe as having perpetuated the correct location of the northwest corner of Section 31.

Certificate of Location of Government Corner



SKETCH OF REFERENCE TIES

(NO SCALE)



Statement of evidence relative to this corner location on sheet 2

I hereby certify that this document was prepared by me or under my direct supervision.

Willard Pellinen

Willard Pellinen
McLeod County Surveyor
License No. 9626

Date 5/6/89

OFFICE OF THE COUNTY RECORDER
MCLEOD COUNTY, MINNESOTA.

I hereby certify that this document was filed in this office at 9 o'clock A.M. on the 19th day of May, 1989.

Carmen Pottier, County Recorder

By _____, Deputy

Document No. 228256

WEST QUARTER corner, Section 31, Township 117 North, Range 30 West

Certificate of Location of Government Corner

This corner was set by the government in 1855. John Ryan "set quarter section post in mound, pit and trench as per instructions with deposit of charcoal."

1973. Mr. Luthens, in Southwest Quarter of Section 31 and Frank Runke, in the Northeast Quarter of Section 36, 117, 31, don't know about corner but have always accepted the center line of the road and the field line running east as being on the section and quarter section lines.

On January 3, 1973, McCombs Knutson Associates (Dickman Knutson county surveyor) measured the west line of Section 31 and set a temporary quarter corner on the center line of the road in line with the field line east.

On July 23, 1973, they dug for the corner, John Tupa from Hutchinson with a backhoe, but found nothing. On November 6, 1974, they set a McLeod County cast iron monument at the corner. They took available reference ties.

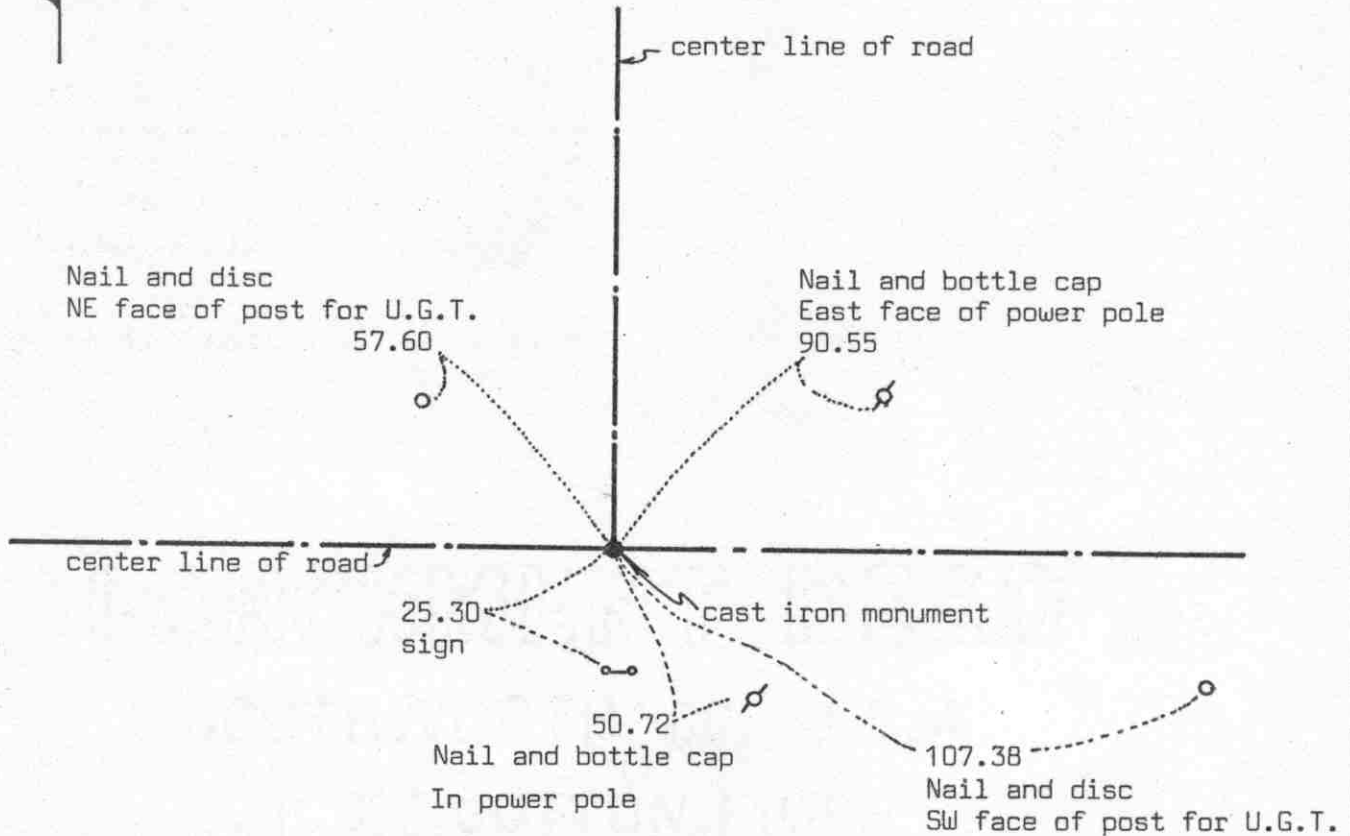
On February 2, 1989, we found the monument in good condition and took new reference ties.

There being no evidence to the contrary, we have to accept the location of the cast iron monument as being the correct quarter corner.

Certificate of Location of Government Corner



SKETCH OF REFERENCE TIES
(NO SCALE)



Statement of evidence relative to this corner location on sheet 2

I hereby certify that this document was prepared by me or under my direct supervision.

Willard Pellinen

Willard Pellinen
McLeod County Surveyor
License No. 9626

Date 5/7/89

OFFICE OF THE COUNTY RECORDER
MCLEOD COUNTY, MINNESOTA.

I hereby certify that this document was filed in this office at 9 o'clock A.M. on the 19th day of May, 1989.

Carmen Ostlie, County Recorder

By _____, Deputy

Document No. 228257

SOUTHWEST corner, Section 31, Township 117 North, Range 30 West

Certificate of Location of Government Corner

This corner was set by the government in 1855. John Ryan "set post, corner to T. 117 N., R. 30-31 W. of the 5th P.M., deposited charcoal, dug pits and trench, built mound and planted osage orange seeds at corners of mound."

1969. McCombs Knutson Associates (Dickman Knutson, County Surveyor) set this corner using information from old State Highway No. 7 right of way plans (now County Highway No. 14) which showed the corner to be on the center line - center line intersection.

1973. McCombs Knutson Associates dug for the corner, John Tupa from Hutchinson with a backhoe) but found nothing. They replaced the monument in the 1969 location and took reference ties.

On July 13, 1987, we took additional reference ties. Road to be regraded.

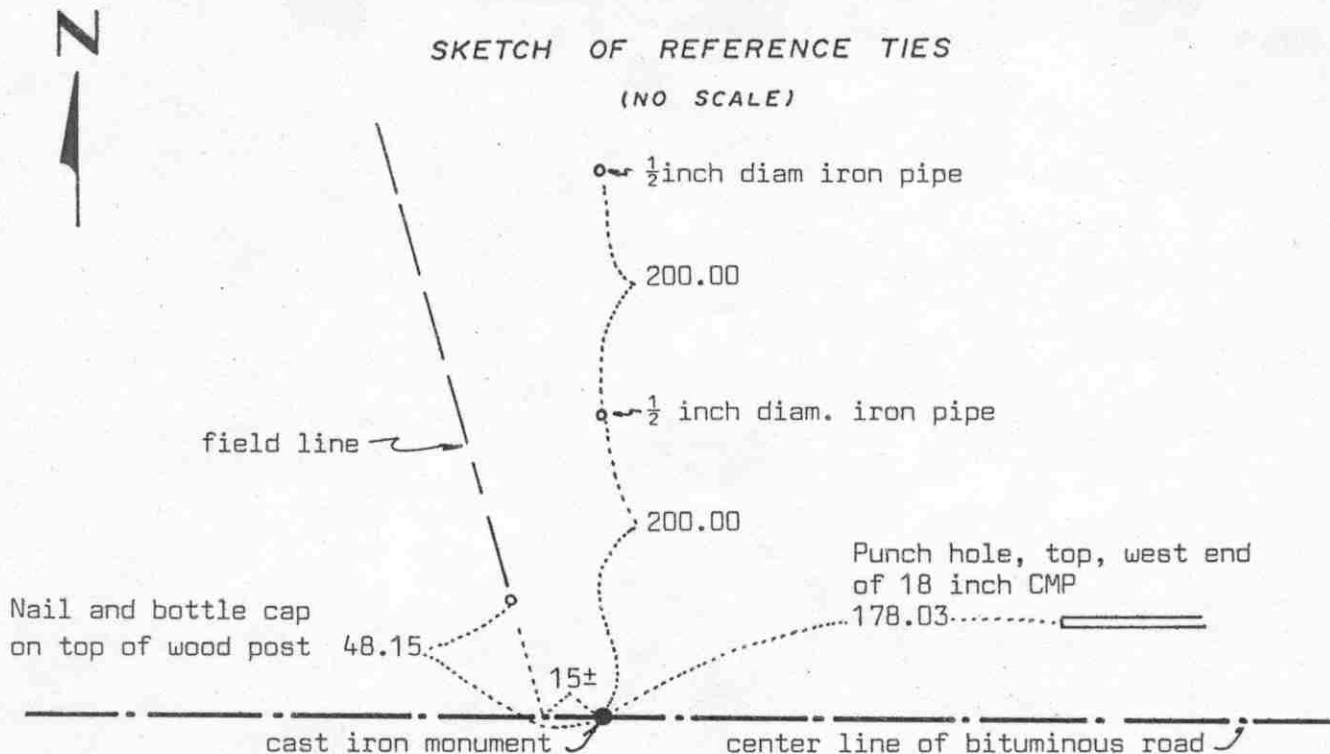
On February 14, 1989, we found the monument and reference ties good

We accept the location as set by McCombs as the correct location of the corner, the center line intersection having perpetuated the location.

Certificate of Location of Government Corner

SKETCH OF REFERENCE TIES

(NO SCALE)



Statement of evidence relative to this corner location on sheet 2

I hereby certify that this document was prepared by me or under my direct supervision.

Willard Pellinen
 Willard Pellinen
 McLeod County Surveyor
 License No. 9626

Date 7/23/89

OFFICE OF THE COUNTY RECORDER
 MCLEOD COUNTY, MINNESOTA.

I hereby certify that this document was filed in this office at 2 o'clock P.M. on the 27th day of July, 19 89.

Carmen Potlie, County Recorder
 By _____, Deputy

Document No. 229192

SOUTH QUARTER corner, Section 31, Township 117 North, Range 30 West

Certificate of Location of Government Corner

This corner was originally set by the General Land Office in 1855. John Ryan "set quarter section post, deposited charcoal, dug pits and trench, built mound and planted osage orange seeds at the corners of the mound."

On November 23, 1968, McCombs Knutson Associates (Dickman Knutson, county surveyor) measured the south line of Section 31 and found an iron pipe about 15 feet east of a field line running north. This pipe was very nearly half way between section corners and about 13 feet north of a straight line between the corners. Iron pipe was on the center line of the bituminous road. They set a McLeod County cast iron monument in place of the found iron pipe.

On July 13, 1987 we found the cast iron monument in good condition. We took extra reference ties. Monument and ties to be destroyed due to road construction.

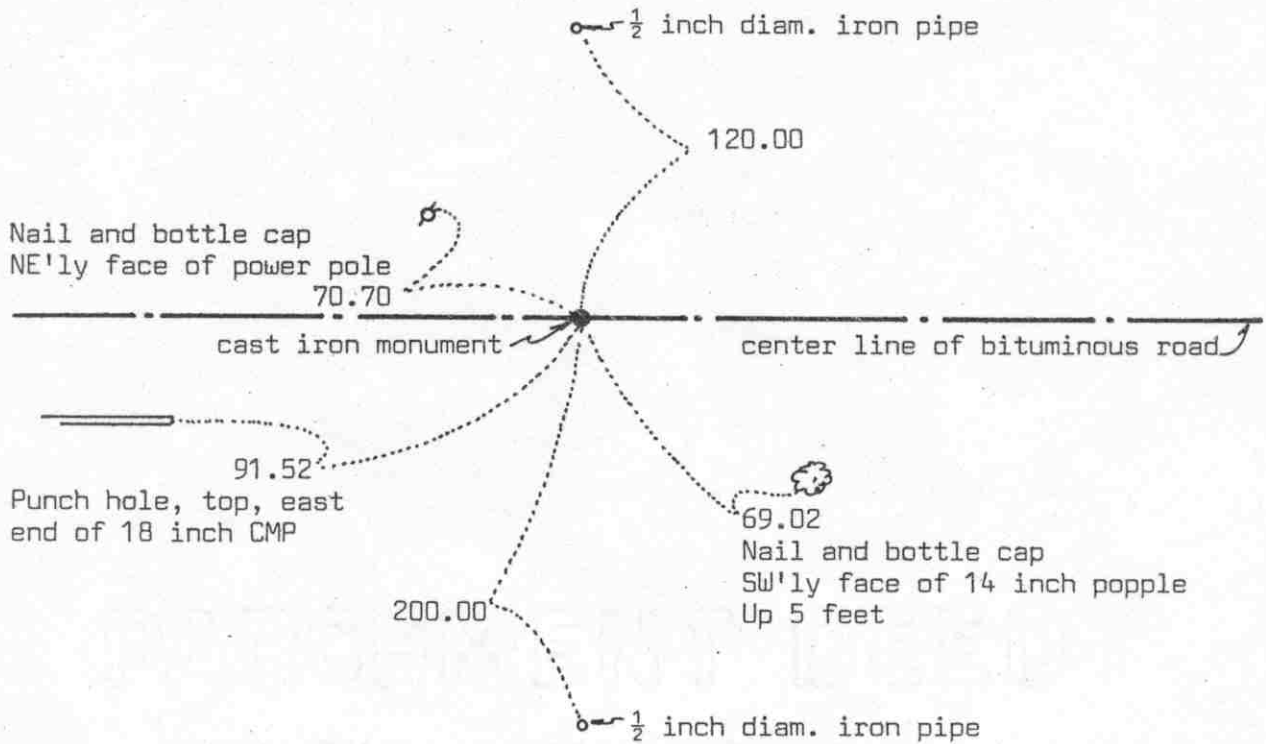
February 23, 1989. We reset a $\frac{1}{2}$ inch diameter iron pipe at the corner and took new reference ties.

We accept the iron pipe found by McCombs Knutson as having perpetuated the correct south quarter corner of section 31.

Certificate of Location of Government Corner



SKETCH OF REFERENCE TIES
(NO SCALE)



Statement of evidence relative to this corner location on sheet 2

I hereby certify that this document was prepared by me or under my direct supervision.

Willard Pellinen
Willard Pellinen
McLeod County Surveyor
License No. 9626
Date 7/23/89

OFFICE OF THE COUNTY RECORDER
MCLEOD COUNTY, MINNESOTA.

I hereby certify that this document was filed in this office at 2 o'clock P.M. on the 27th day of July, 19 89.

Carmen Cottie, County Recorder
By _____, Deputy

Document No. 229191

SOUTHEAST corner, Section 31, Township 117 North, Range 30 West

Certificate of Location of Government Corner

This corner was originally established by the Government Land Office in 1855. John Ryan "set post to sections 31 and 32, deposited charcoal, dug pits and trench, built mound and planted osage orange seeds at corners of mound.

On November 23, 1968, McCombs Knutson Associates (Dickman Knutson, county surveyor) measured the south line of sections 31 and 32 and set the southeast corner of Section 31 on the center line of the bituminous road, in line with a fence north. This was within 6 feet of the original government distance to the northeast corner of Section 6, T 116, R 30 and within 3 feet of being half way between the south quarter corner of Section 31 and the south quarter corner of Section 32. They set a McLeod County cast iron monument at the corner.

July 13, 1987. We found the cast iron monument in good condition and took additional ties to replace the corner after road construction. Monument and ties to be destroyed.

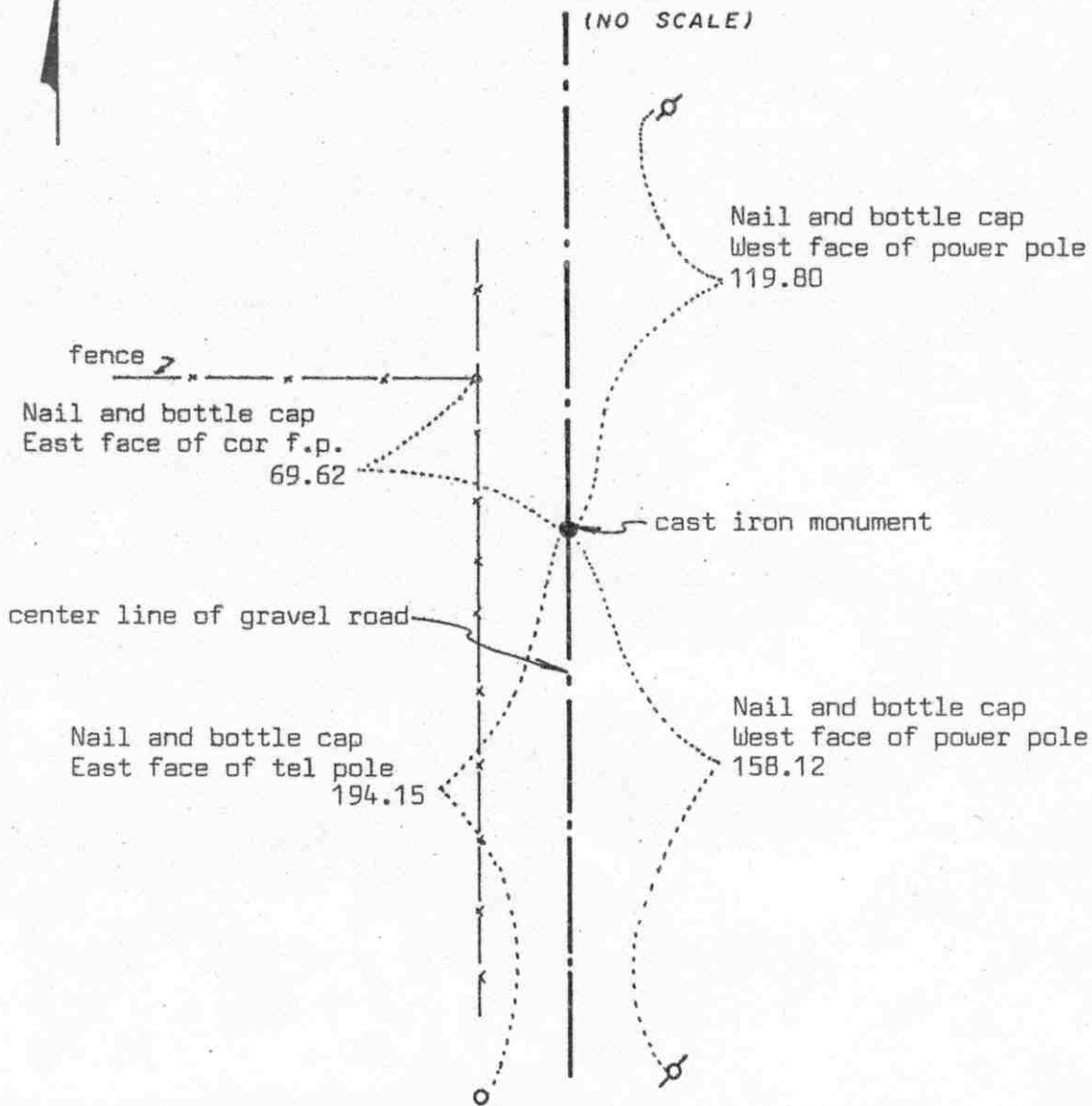
February 23, 1989. We reset the corner and took new reference ties. We set a $\frac{1}{2}$ inch diameter iron pipe flush with the surface.

Certificate of Location of Government Corner



SKETCH OF REFERENCE TIES

(NO SCALE)



Statement of evidence relative to this corner location on sheet 2

I hereby certify that this document was prepared by me or under my direct supervision.

Willard Pellinen
Willard Pellinen
McLeod County Surveyor
License No. 9626
Date 5/20/89

OFFICE OF THE COUNTY RECORDER
MCLEOD COUNTY, MINNESOTA.

I hereby certify that this document was filed in this office at 9 o'clock A.M. on the 18th day of July, 1989.

Carmen Ollie, County Recorder
By _____, Deputy

Document No. 229066

EAST QUARTER corner, Section 32, Township 117 North, Range 30 West

Certificate of Location of Government Corner

This corner was originally set by the Government Land Office in 1856. D.L.Langton "set quarter section post, drove charred stake, raised mound of earth and planted locust seeds at corners of trench as per instructions."

December 10, 1979. We measured the east line of Section 32 and set a temporary quarter corner ($\frac{1}{2}$ inch iron pipe) on the center line of the road half way between section corners. No property lines running east or west from the quarter corner. A field line running west $\frac{1}{4}$ mile south falls $3\frac{1}{2}$ feet north of a split between our temporary corner and the southeast corner of the section. A field line running east $\frac{1}{4}$ mile south falls $10\frac{1}{2}$ feet too far north.

February 23, 1984. We checked occupation lines along the E-W quarter lines of Sections 32 and 33. Fence near center of Section 33 is 19 feet south of our line, and a fence $\frac{1}{4}$ mile east of the center falls within 2 feet of our line. Fence near center of Section 32 falls 5-6 feet south of our line and fence $\frac{1}{4}$ mile west of the center is on line.

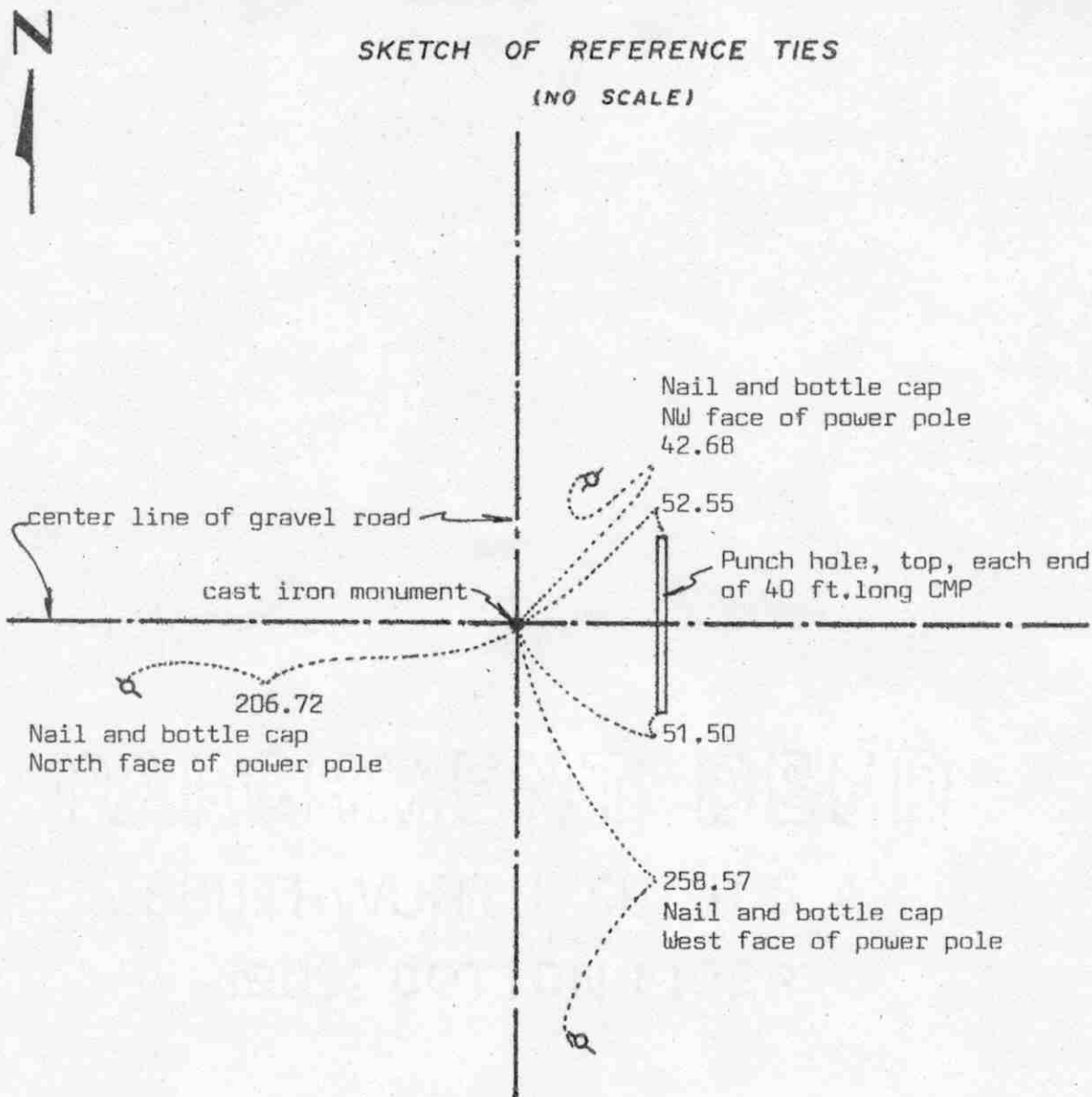
May 16, 1984. We set a McLeod County cast iron monument in place of our temporary corner and took new reference ties.

February 21, 1989. We found the monument in good condition and the reference ties good.

Certificate of Location of Government Corner

SKETCH OF REFERENCE TIES

(NO SCALE)



Statement of evidence relative to this corner location on sheet 2

I hereby certify that this document was prepared by me or under my direct supervision.

Willard Pellinen
 Willard Pellinen
 McLeod County Surveyor
 License No. 9626
 Date 3/23/89

OFFICE OF THE COUNTY RECORDER
MCLEOD COUNTY, MINNESOTA.

I hereby certify that this document was filed in this office at 3 o'clock P.M. on the 6th day of April, 1989.

Carmen Potlie, County Recorder
 By _____, Deputy

Document No. 227624

Certificate of Location of Government Corner

This corner was originally set in 1856 by D.L.Langton of the Government Land Office.

1920 survey notes by E.L.Higgins show a distance of 2630.7 feet to the east quarter corner of Section 29, but he said he couldn't locate the corner because it was in a marsh below 30 inches of water.

1921 survey by E.L.Higgins had a distance of 2647.4 feet to the north quarter corner of Section 33.

September 19, 1978, we found a spike down 1 foot below the surface of the road.

On September 28, 1978, we dug for the corner and found a stone (below the spike found before) down 3 feet below the road surface.

On June 29, we set a cast iron monument at the corner and took available ties.

On July 1, 1988, we found no reference ties remaining. We found the cast iron monument down 4 inches below the road surface in good condition and took new reference ties.

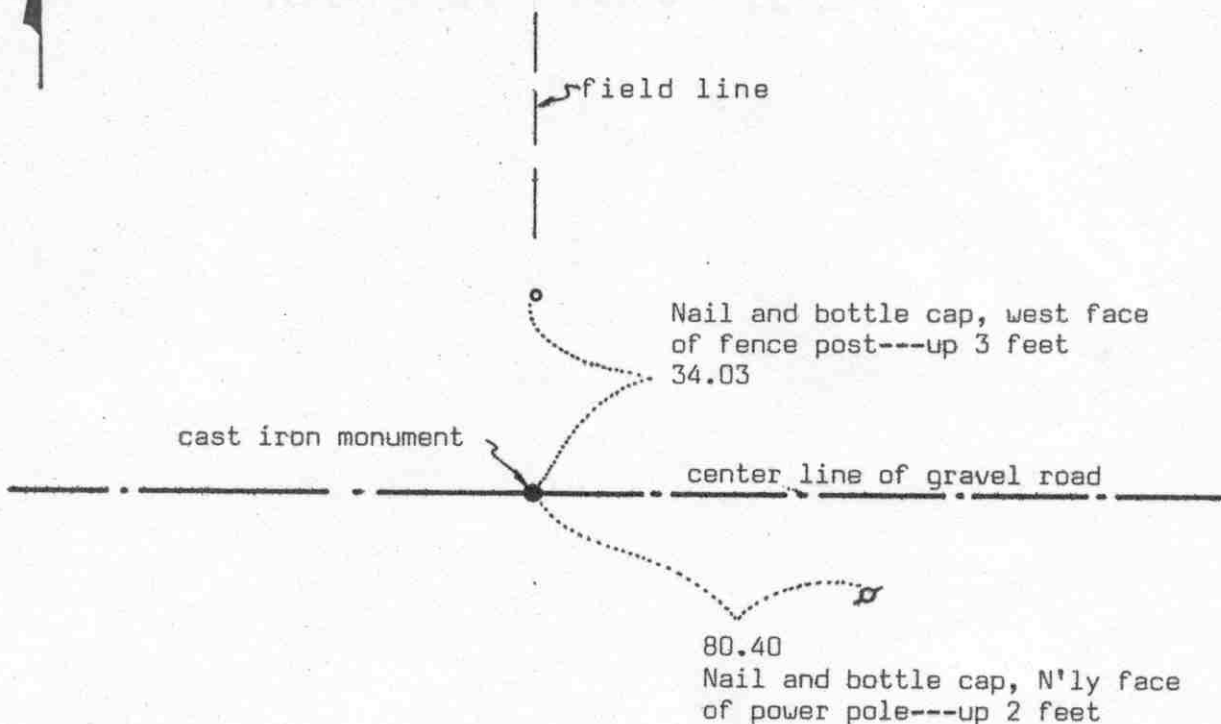
Our measured distance to the east quarter corner of Section 29 is 2632.95 compared with 1920 distance of 2630.7. Our distance of the north quarter corner of Section 33 is 2647.06 compared with 1921 distance of 2647.4 feet.

We feel the found spike and stone have perpetuated the true northeast corner of Section 32.

Certificate of Location of Government Corner



SKETCH OF REFERENCE TIES
(NO SCALE)



Statement of evidence relative to this corner location on sheet 2

I hereby certify that this document was prepared by me or under my direct supervision.

Willard Pellinen

Willard Pellinen
McLeod County Surveyor
License No. 9626

Date 3/25/89

OFFICE OF THE COUNTY RECORDER
MCLEOD COUNTY, MINNESOTA.

I hereby certify that this document was filed in this office at 3 o'clock P.M. on the 6th day of April, 1989.

Armin Dotlic, County Recorder

By _____, Deputy

Document No. 227625

Certificate of Location of Government Corner

This corner was originally set by D.L.Langton of the Government Office in 1856. He "set quarter section post, drove charred stake, raised mound of earth and planted locust seeds at the corners of the trench as per instructions."

In June, 1979, we dug for the corner with a backhoe at the center line of the road in line with a fence running north, but found nothing.

On December 10, 1979, we measured the north line of Section 32 and set an iron pipe at the center line in line with the fence north and took reference ties.

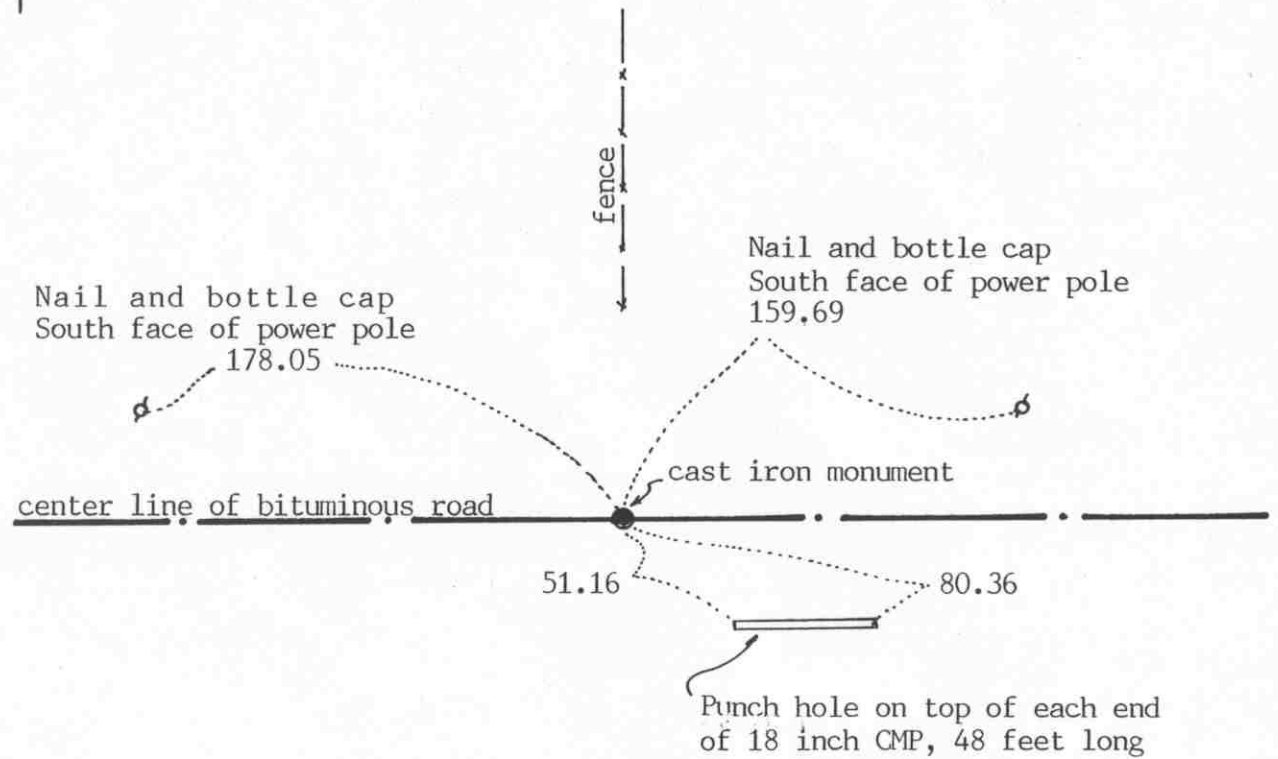
On November 28, 1982, Harlan (father) and Sherwood (son) Dummer, who have lived in the East Half of Section 29 for 15 years both said that the field line running north (old fence had been removed) has been accepted as the correct quarter line. One fence post remains, which was the south end of the fence. We set a McLeod County cast iron monument at the location of the iron pipe which we set in 1979 and took new reference ties.

On July 1, 1988, we found the monument in good condition and the reference ties good.

We feel this was an obliterated corner whose location has been perpetuated by the center line of the road and the old fence running north.

Certificate of Location of Government Corner

SKETCH OF REFERENCE TIES (NO SCALE)



Statement of evidence relative to this corner location on sheet 2

I hereby certify that this document was prepared by me or under my direct supervision.

Willard Pellinen
Willard Pellinen
McLeod County Surveyor
License No. 9626

Date January 1, 1993

OFFICE OF THE COUNTY RECORDER
MCLEOD COUNTY, MINNESOTA.

I hereby certify that this document was filed in this office at 9 o'clock A.M. on the 6th day of January, 1993.

Carmen O'Brien Gilder, County Recorder

By _____, Deputy

Document No. 249904

Certificate of Location of Government Corner

August, 1855. This corner was originally established by the General Land Office. John Ryan set a post, deposited charcoal, dug pits and trench, built mound and planted osage orange seeds at the corners of the mound.

November 21, 1968. McCombs Knutson Associates (Dickman Knutson, county surveyor) found an iron pin on the center line of the east-west road in line with a fence to the north.

Knutson replaced the iron pin with a McLeod County cast iron monument and took available reference ties.

November 10, 1987. We found the monument in good condition down 3 inches below the bituminous road surface. All the old ties had been destroyed so we took new reference ties.

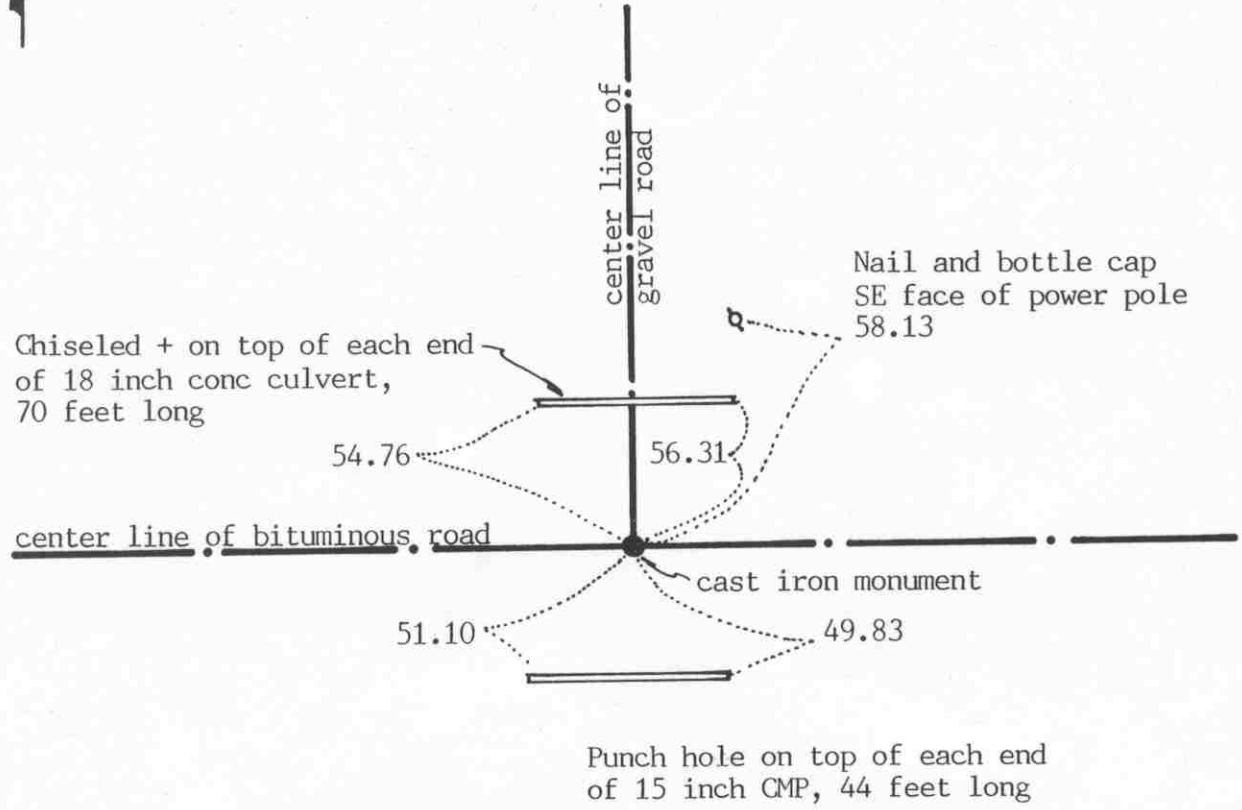
The monument set by Knutson is accepted as marking the quarter corner. It fits occupation lines, the center line of the road and the fence and it perpetuates the location of an older monument.

December 1, 1992. We found the monument in good condition and checked the reference ties.

SOUTHEAST corner, Section 32, Township 117 North, Range 30 West

Certificate of Location of Government Corner

SKETCH OF REFERENCE TIES (NO SCALE)



Statement of evidence relative to this corner location on sheet 2

I hereby certify that this document was prepared by me or under my direct supervision.

Willard Pellinen
Willard Pellinen
McLeod County Surveyor
License No. 9626

Date January 1, 1993

OFFICE OF THE COUNTY RECORDER
MCLEOD COUNTY, MINNESOTA.

I hereby certify that this document was filed in this office at 9 o'clock A.M. on the 6th day of January, 19 93.

Carmen Helio Mulder, County Recorder

By _____, Deputy

Document No. 249903

SOUTHEAST _____ corner, Section 32, Township 117 North, Range 30 West

Certificate of Location of Government Corner

1855. John Ryan of the General Land Office originally established this corner. He set a post, deposited charcoal, dug pits and trench, built mound and planted osage orange seeds at the corners of the mound.

November 21, 1968. McCombs Knutson Associates (Dickman Knutson, county surveyor) found an iron pipe at the center line intersection of the roads. Roads east-west and north. They took available reference ties.

Knutson replaced the iron pipe with a McLeod County cast iron monument.

November 6, 1987. We found no ties remaining. We found the monument in good condition down 4 inches below the bituminous surface and took new reference ties.

December 1, 1992. We found the cast iron monument in good condition and checked the reference ties.

Certificate of Location of Government Corner



SKETCH OF REFERENCE TIES

(NO SCALE)

center line of gravel road

Nail and disc on N'ly side of
triple 24 inch to 32 inch cottonwood
6.71

field line

cast iron monument

4.81

10±

Nail and bottle cap
South side of twin
24 and 32 inch cottonwood

Statement of evidence relative to this corner location on sheet 2

I hereby certify that this document was prepared by me or under my direct supervision.

Willard Pellinen

Willard Pellinen
McLeod County Surveyor
License No. 9626

Date 7/24/89

OFFICE OF THE COUNTY RECORDER
MCLEOD COUNTY, MINNESOTA.

I hereby certify that this document was filed in this office at 2 o'clock P.M. on the 27th day of July, 19 89.

Carmen Pollock, County Recorder

By _____, Deputy

Document No. 229193

EAST QUARTER corner, Section 33, Township 117 North, Range 30 West

Certificate of Location of Government Corner

This corner was set in 1856 by the Government Land Office. D.L.Langton "set quarter section post, drove charred stake, raised mound of earth and planted locust seeds at the corners of the trench as per instructions."

In 1976, the D.N.R. found a 1 inch diameter iron pipe in line with an old road running north and in line with a field line running east.

Mrs. Ed Karg, who has lived in the Northeast Quarter of Section 33 all her life said there used to be a fence running west from a large cottonwood and the quarter corner is near the cottonwood. Mr. Russel Laraway, in the Southeast Quarter of Section 33 agrees.

On June 28, 1979, we replaced the iron pipe with a McLeod County cast iron monument, and took reference ties.

February 23, 1989. We found the cast iron monument in good condition and the reference ties o.k.

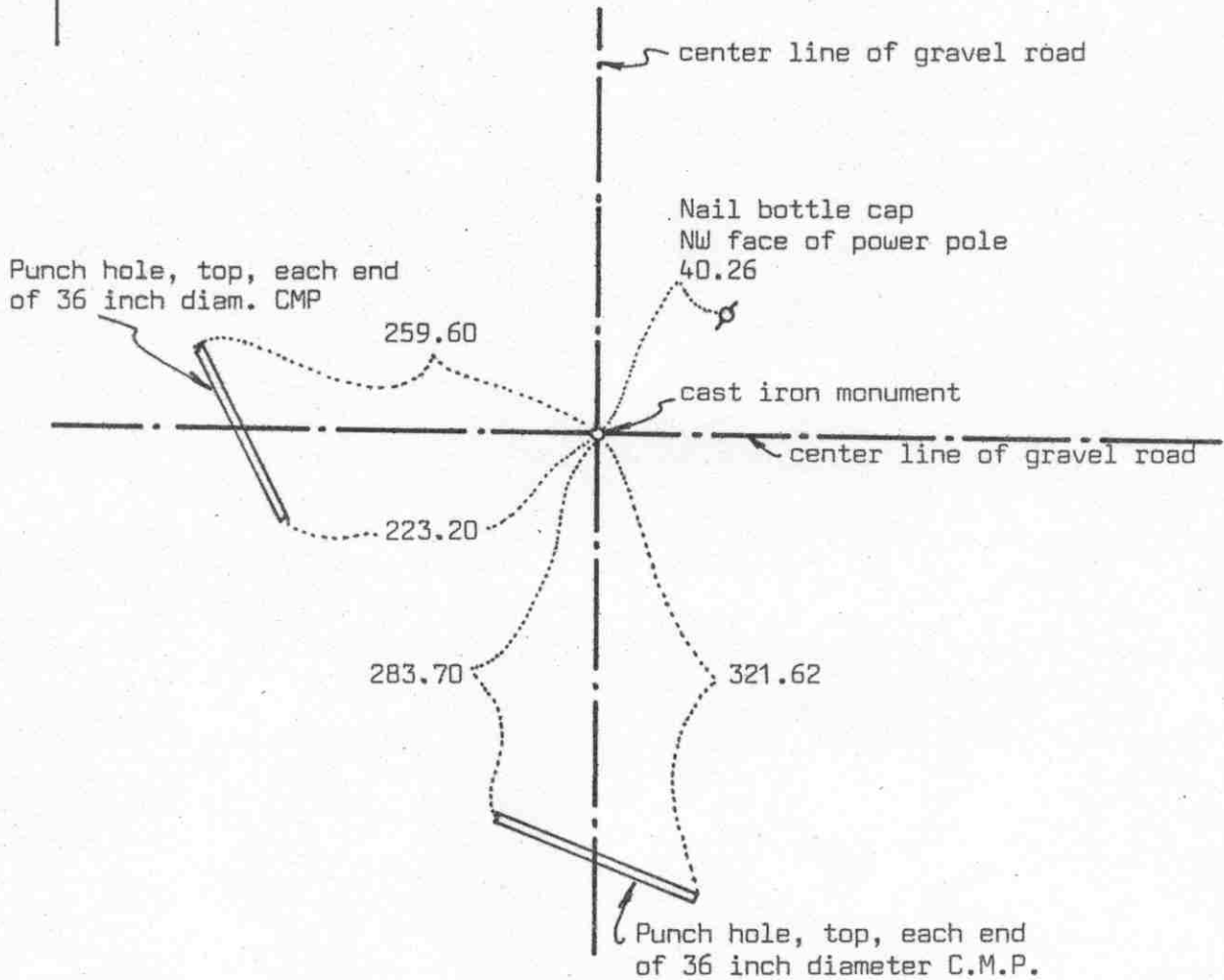
We don't know who and when the iron pipe was set but there being no evidence to the contrary, we must accept this location as the correct quarter corner. This corner falls within 4 feet of being half way between section corners.

Certificate of Location of Government Corner



SKETCH OF REFERENCE TIES

(NO SCALE)



Statement of evidence relative to this corner location on sheet 2

I hereby certify that this document was prepared by me or under my direct supervision.

Willard Pellinen

Willard Pellinen
McLeod County Surveyor
License No. 9626

Date 3/24/89

OFFICE OF THE COUNTY RECORDER
MCLEOD COUNTY, MINNESOTA.

I hereby certify that this document was filed in this office at 3 o'clock P.M. on the 6th day of April, 19 89.

Carmen Ostlie, County Recorder

By _____, Deputy

Document No. 227626

Certificate of Location of Government Corner

This corner was originally established by D.L.Langton of the Government Land Office in 1856. He "set post to Sections 27, 28, 33 and 34, drove charred stake, raised mound of earth and planted locust seeds at the corners of trench as per instructions."

In 1921, E.L.Higgins found a stone (at crossroads) and his notes show a distance of 2637.50 feet to the east quarter corner of Section 28.

In October, 1973, we dug for the corner and found a stone and a wood stake, and set a McLeod County cast iron monument. We measured 2637.69 feet to the east quarter corner of Section 28.

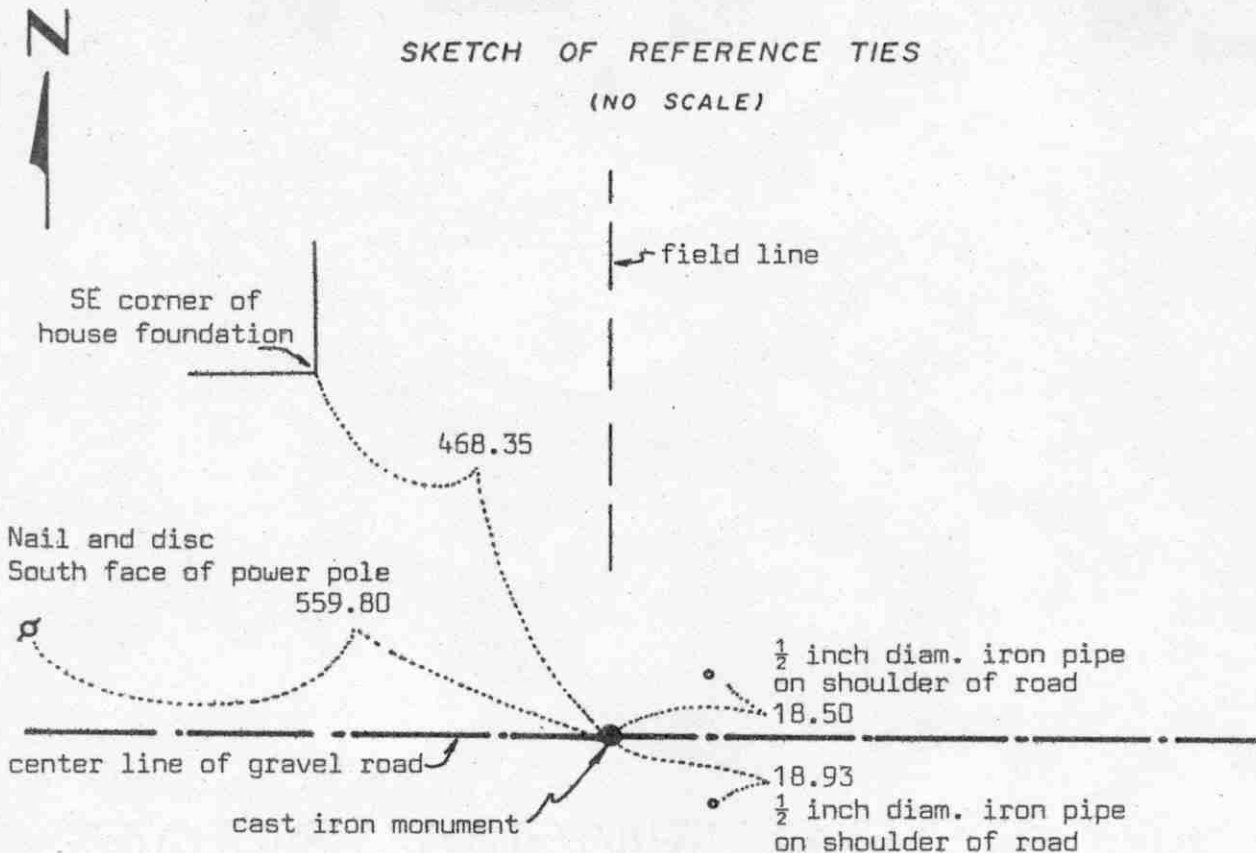
On July 1, 1988, we found the monument in good condition and the reference ties good.

We feel the stone we found was the same stone shown in the field notes by Higgins in 1921.

Certificate of Location of Government Corner

SKETCH OF REFERENCE TIES

(NO SCALE)



Statement of evidence relative to this corner location on sheet 2

I hereby certify that this document was prepared by me or under my direct supervision.

Willard Pellinen
 Willard Pellinen
 McLeod County Surveyor
 License No. 9626
 Date 3/23/89

OFFICE OF THE COUNTY RECORDER
 MCLEOD COUNTY, MINNESOTA.

I hereby certify that this document was filed in this office at 2 o'clock P.M. on the 30th day of March, 1989.

Carmin Ostlie, County Recorder
 By _____, Deputy

Document No. 227495

Certificate of Location of Government Corner

This corner was established in 1856 by D.L.Langton of the Government Land Office. He "set quarter section post, drove charred stake, raised mound of earth and planted locust seeds at corners of trench as per instructions."

1921 survey by E.L.Higgins shows a distance of 2607.4 feet to the northeast corner of Section 33, with a question mark after the distance and a note saying the distance should be 2614 feet. He had a total distance for the north line of Section 28 of 5261.4 feet.

In October, 1973, we found an iron stake down 3 feet below the road surface at the center line of the road and in line with a field line north. Walter Warnke, in the Southwest Quarter of Section 28, says this is the correct corner. We set a McLeod County cast iron monument at the location of the found iron stake. We measured 2614.24 feet to the northeast corner of Section 28 and 2647.15 feet to the northwest corner.

On July 1, 1988, we found the monument in good condition 4 inches below the road surface and took new reference ties.

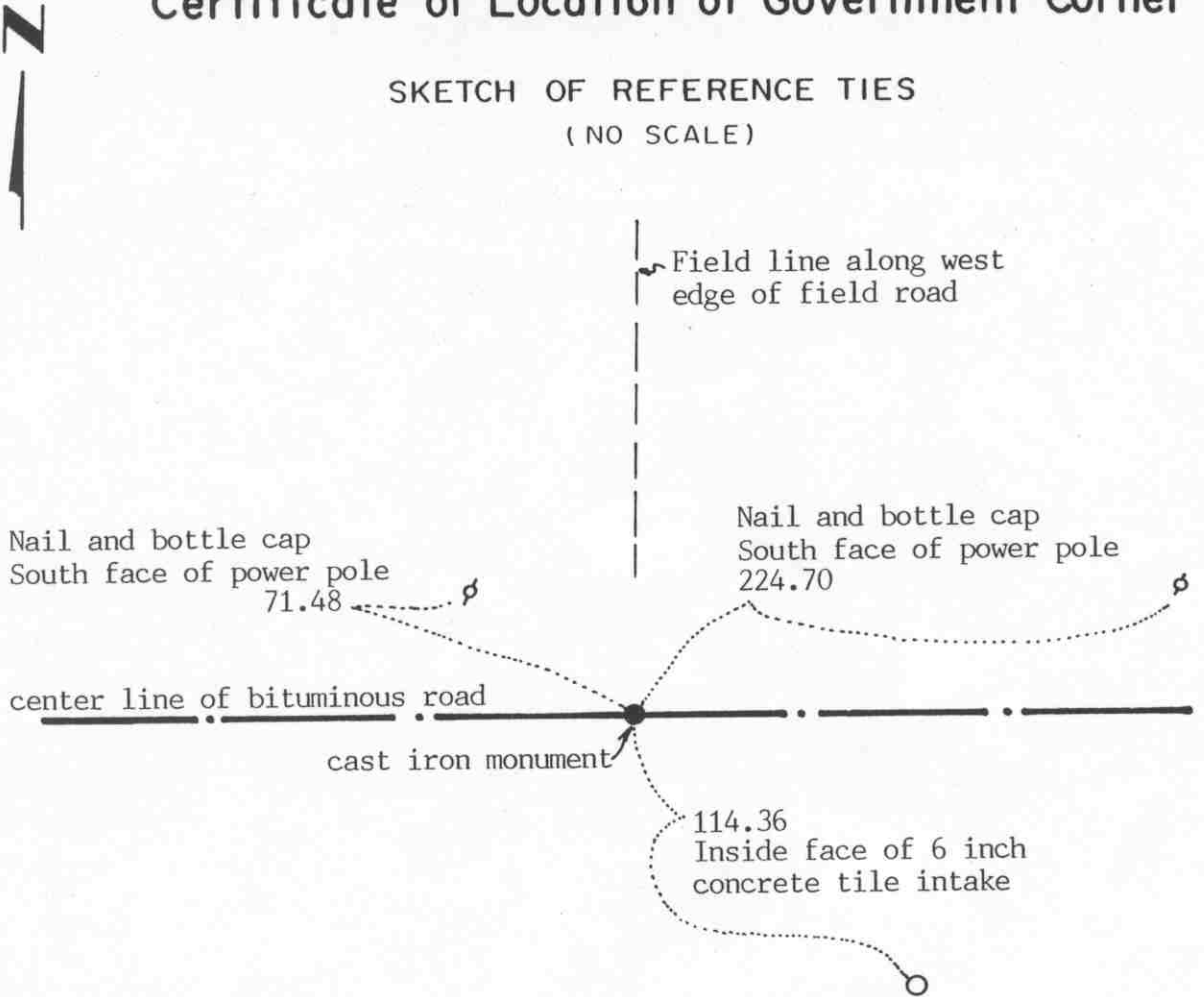
We feel the found iron stake has perpetuated the correct location of the quarter corner.

SOUTH QUARTER corner, Section 33, Township 117 North, Range 30 West

Certificate of Location of Government Corner

SKETCH OF REFERENCE TIES

(NO SCALE)



Statement of evidence relative to this corner location on sheet 2

I hereby certify that this document was prepared by me or under my direct supervision.

Willard Pellinen
Willard Pellinen
McLeod County Surveyor
License No. 9626

Date January 1, 1992

OFFICE OF THE COUNTY RECORDER
MCLEOD COUNTY, MINNESOTA.

I hereby certify that this document was filed in this office at 9 o'clock A. M. on the 6th day of January, 1993.

Carroll H. West, County Recorder

By _____, Deputy

Document No. 249906

SOUTH QUARTER corner, Section 33, Township 117 North, Range 30 West

Certificate of Location of Government Corner

August, 1855. This corner was originally established by the General Land Office. John Ryan set a post, deposited charcoal, dug pits and trench, built mound and planted osage orange seeds at the corners of the mound.

May, 1969. McCombs Knutson Associates (Dickman Knutson, county surveyor) found an iron pin on the center line of the east-west road on the southerly extension of the west edge of a field road running north. Mr. Fred Sitz, in the Southeast Quarter of Section 33, agrees this is the correct location of the corner. He said the field road is all in the Southeast Quarter. Knutson set a cast iron monument.

November 6, 1987. We found no old reference ties remaining. We found the cast iron monument in good condition down 3 inches below the bituminous surface of the road and took new available reference ties. This corner is 15.92 feet east and 0.32 feet south of being on line and split between the section corners.

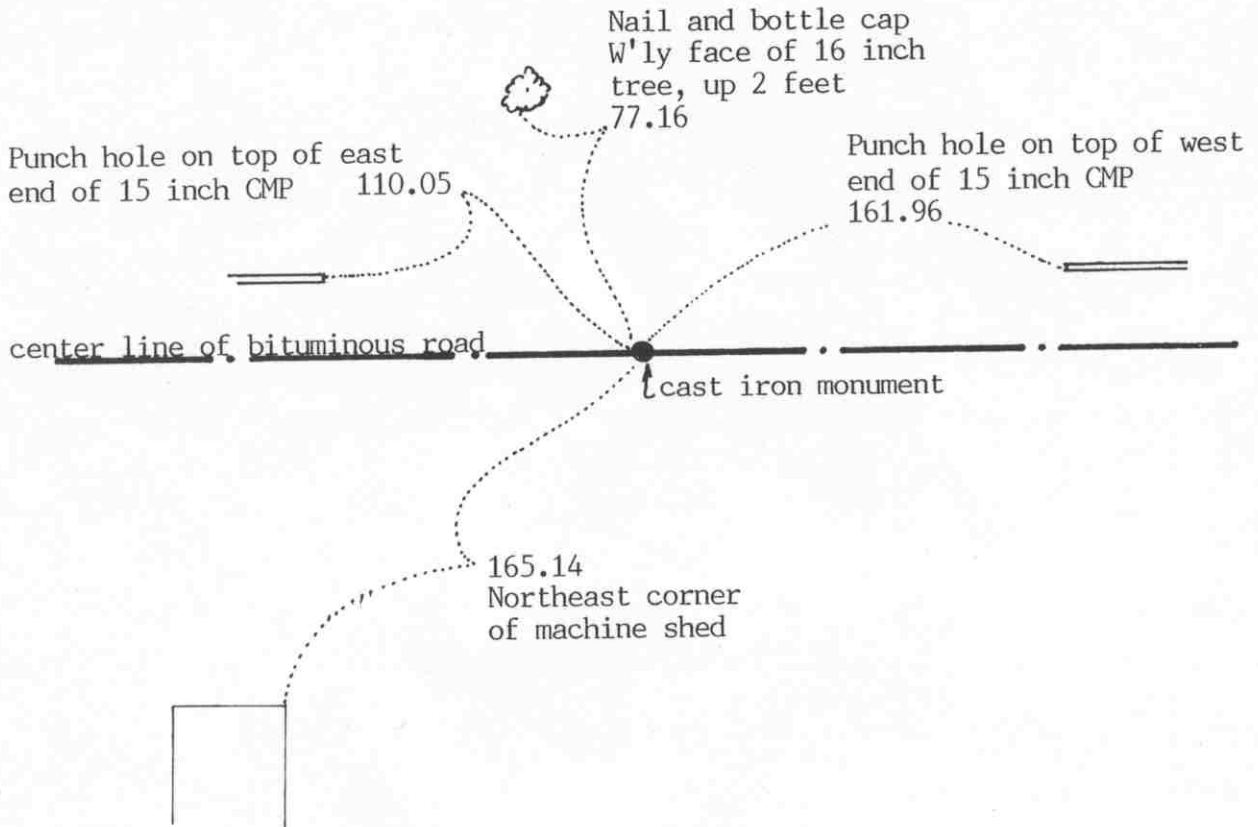
December 1, 1992. We found the monument in good condition and checked the reference ties.

The monument set by Knutson is accepted as the correct location of the quarter corner. It fits occupation lines, the center line of the east-west road and the field line to the north and it perpetuates the location of an older monument.

SOUTHEAST corner, Section 33, Township 117 North, Range 30 West

Certificate of Location of Government Corner

SKETCH OF REFERENCE TIES
(NO SCALE)



Statement of evidence relative to this corner location on sheet 2

I hereby certify that this document was prepared by me or under my direct supervision.

Willard Pellinen
Willard Pellinen
McLeod County Surveyor
License No. 9626

Date January 1, 1993

OFFICE OF THE COUNTY RECORDER
MCLEOD COUNTY, MINNESOTA.

I hereby certify that this document was filed in this office at 9 o'clock A.M. on the 6th day of January, 1993.

Carmen Ostlie Mulder County Recorder

By _____, Deputy

Document No. 249905

SOUTHEAST corner, Section 33, Township 117 North, Range 30 West

Certificate of Location of Government Corner

1855. This corner was originally established by the General Land Office. John Ryan set a post and deposited charcoal, dug pits and trench, built mound and planted osage orange seeds at the corners of the mound.

November, 1968. McCombs Knutson Associates (Dickman Knutson, county surveyor) found an iron pin on the center line of the east-west road within $\frac{1}{2}$ foot of being half way between the south quarter corner of Section 33 and the south quarter corner of Section 34.

Knutson replaced the iron pin with a McLeod County cast iron monument and took available reference ties.

November 6, 1987. We found the monument in good condition and took new reference ties. All the old ties had been destroyed.

December 1, 1992. We found the monument in good condition and checked the reference ties.

The monument set by Knutson is accepted as marking the section corner. It fits an occupation line, the center line of the east-west road and it perpetuates the location of an older monument.

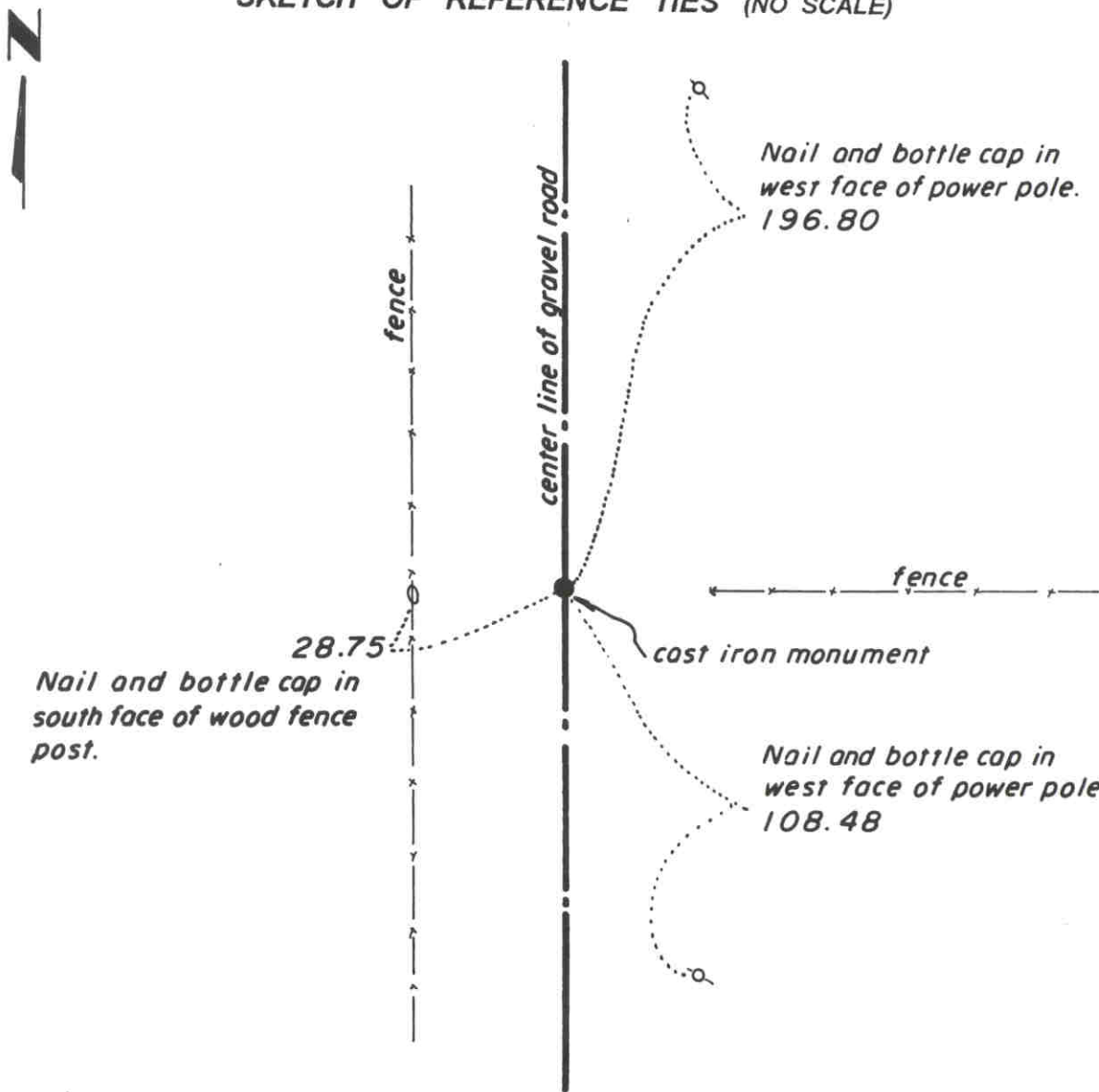
Certificate of Location of Government Corner

East Quarter corner, Section 34, Township 117 North, Range 30 West

SKETCH OF REFERENCE TIES (NO SCALE)

SECTION 34

SECTION 35



Statement of evidence relative to this corner location on sheet 2

I hereby certify that this document was prepared by me or under my direct supervision.

Willard Pellinen
 Willard Pellinen
 McLeod County Surveyor
 License No. 9626.

Date June 9, 1995

OFFICE OF THE COUNTY RECORDER
 MCLEOD COUNTY, MINNESOTA

I hereby certify that this document was filed in this office at 2 o'clock P. M. on the 13th day of June 19 95.

CARMEN OSTLIE MULLER, MCLEOD COUNTY RECORDER, County Recorder

By Phyllis Sopsowiak, Deputy.

Document No. 266262

Certificate of Location of Government Corner
East Quarter Corner, Section 34, Township 117 North, Range 30 West

1856. D. L. Langton of the General Land Office established this corner. He set a post, drove a charred stake, dug trench and pits and planted locust seeds at the corners of the trench.

1971. Adjoining land owners say the corner is the center line of the road in line with a fence to the east.

October 25, 1971. Dickman Knutson, county surveyor, excavated for the corner. (John Tupa from Hutchinson with a backhoe) Down 2 1/2 feet below the surface of the gravel road they found a stone with a sharp point on the top side. They took reference ties.

November 2, 1971. Knutson set a McLeod County cast iron monument and took additional ties.

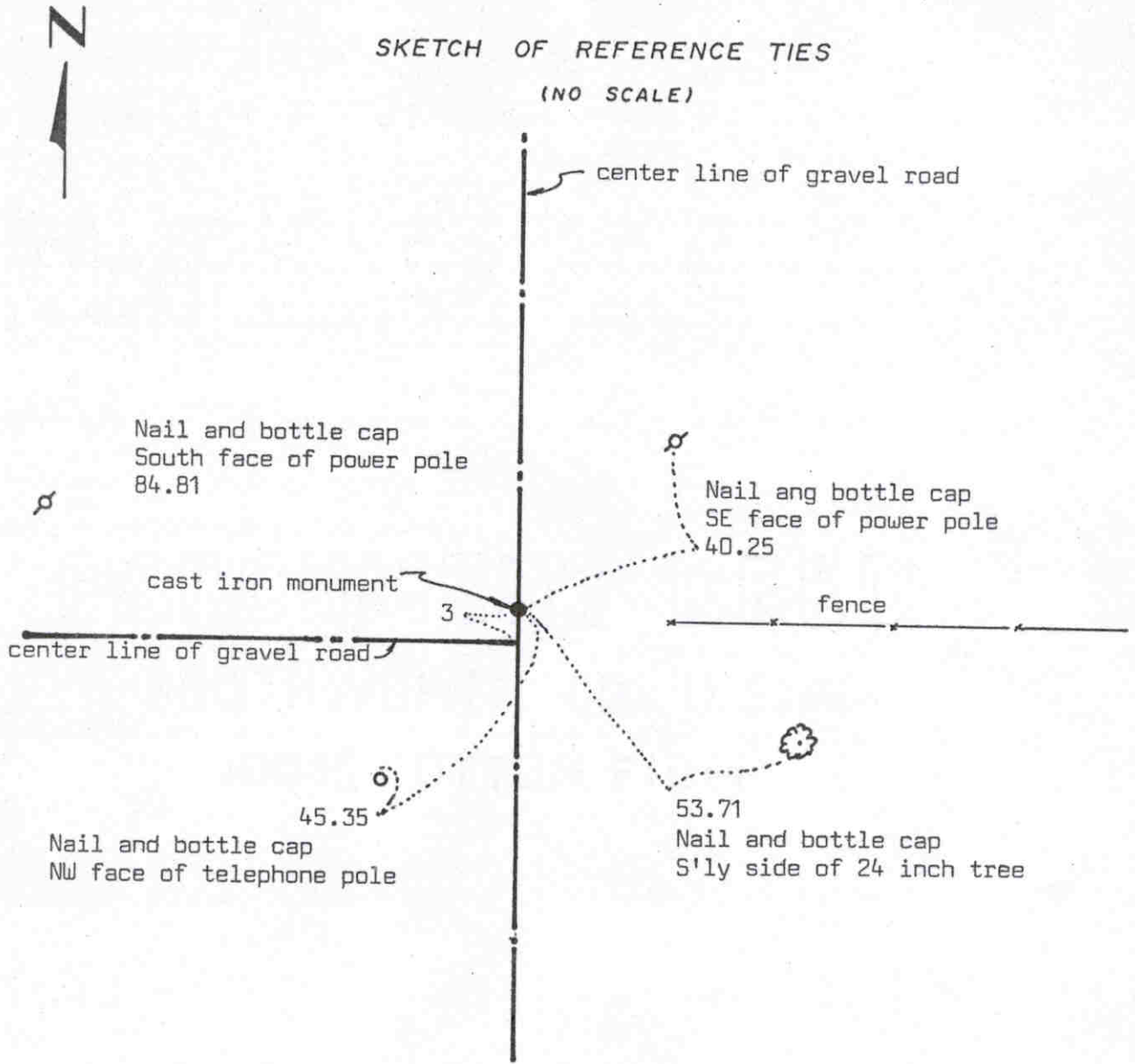
January 22, 1987. We found the monument in good condition and took new available reference ties.

March, 1995. The monument set by Knutson is accepted as marking the correct location of the government corner. It fits long standing occupation lines, the center line of the north-south road and the fence to the east.

Certificate of Location of Government Corner

SKETCH OF REFERENCE TIES

(NO SCALE)



Statement of evidence relative to this corner location on sheet 2

I hereby certify that this document was prepared by me or under my direct supervision.

Willard Pellinen

Willard Pellinen
McLeod County Surveyor
License No. 9626

Date 5/13/89

OFFICE OF THE COUNTY RECORDER
MCLEOD COUNTY, MINNESOTA.

I hereby certify that this document was filed in this office at 9 o'clock A.M. on the 19th day of May, 1989.

Carmen Ostlie, County Recorder

By _____, Deputy

Document No. 228258

NORTHEAST corner, Section 34, Township 117 North, Range 30 West

Certificate of Location of Government Corner

This corner was originally set by the government in 1856. D.L.Langton "set post to sections 26,27,34 and 35, drove charred stake, raised mound of earth, planted locust seeds at corners of trench as per instructions."

On October 15, 1971, we dug for the corner at the center line intersection of the gravel roads, John Tupa from Hutchinson with a backhoe. We found a stone and iron stake down 3 feet below the road surface. We took reference ties.

On November 2, 1971, we set a McLeod County cast iron monument.

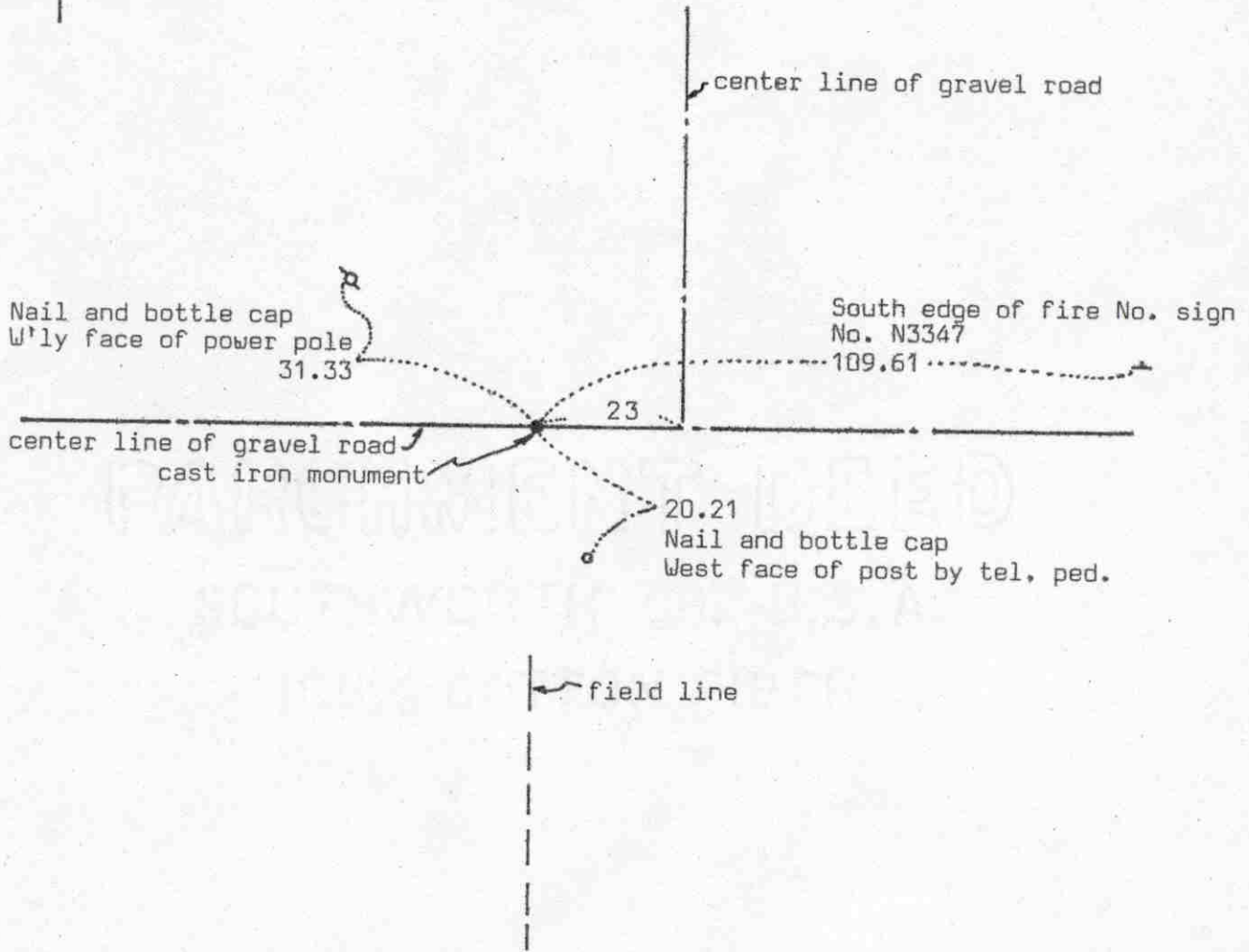
On February 14, 1989, we found the cast iron monument in good condition and took new reference ties.

We don't know who set the stone and iron stake, but there being no evidence to the contrary, we accept it as having perpetuated the correct location of the section corner.

Certificate of Location of Government Corner



SKETCH OF REFERENCE TIES
(NO SCALE)



Statement of evidence relative to this corner location on sheet 2

I hereby certify that this document was prepared by me or under my direct supervision.

Willard Pellinen
Willard Pellinen
McLeod County Surveyor
License No. 9626

Date 3/25/89

OFFICE OF THE COUNTY RECORDER
MCLEOD COUNTY, MINNESOTA.

I hereby certify that this document was filed in this office at 2 o'clock P.M. on the 6th day of April, 19 89.

Carman Ostlie, County Recorder
By _____, Deputy

Document No. 227627

NORTH QUARTER corner, Section 34, Township 117 North, Range 30 West

Certificate of Location of Government Corner

This corner was set by D.L.Langton of the Government Land Office in 1856. He "set quarter section post, raised mound of earth, drove charred stake and planted locust seeds at the corners of the trench as per instructions."

On June 14, 1967, we set an iron pipe in the center line of the gravel road in line with the south quarter corner and a 48 inch cottonwood which was on the north-south quarter line according to Mr. Alfred Prieve, in the NE $\frac{1}{4}$ of Section 34 and Mr. Arthur Nisse, in the SE $\frac{1}{4}$ of Section 27. We took reference ties.

In June, 1971, we dug for the corner and found a stone, over a wood stake, down in the original ground below the road surface. This stone was within $\frac{1}{2}$ foot of being in the same location as our iron pipe which was set in 1967. We set a McLeod County cast iron monument and took new reference ties.

On February 24, 1986, we found only 1 reference tie remaining. We found the monument down 3 inches below the road surface in good condition and took new reference ties.

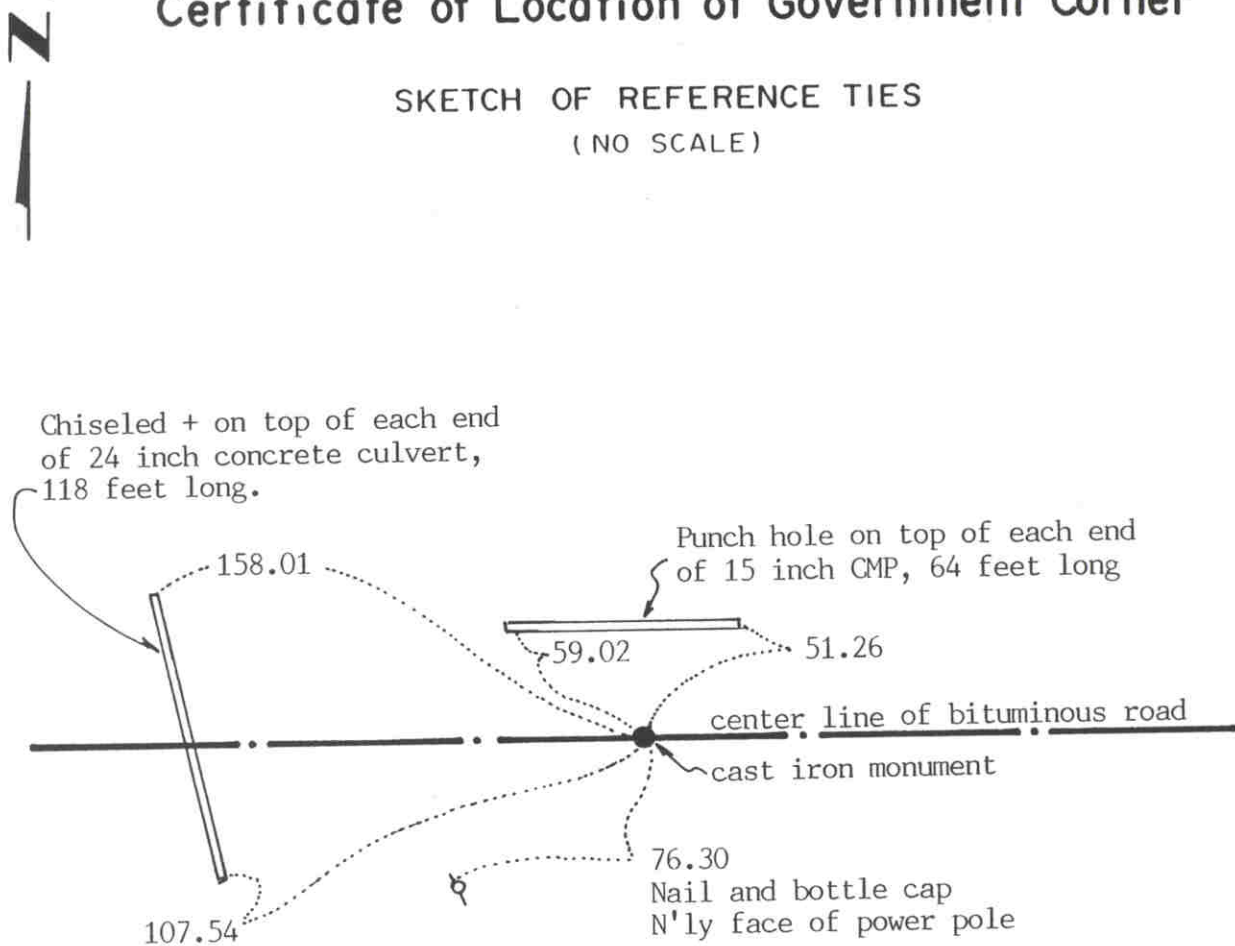
On July 1, 1988, we found the monument in good condition and the reference ties good.

We feel the stone we found in 1971 had perpetuated the true location of the quarter corner.

SOUTH QUARTER corner, Section 34, Township 117 North, Range 30 West

Certificate of Location of Government Corner

SKETCH OF REFERENCE TIES (NO SCALE)



Statement of evidence relative to this corner location on sheet 2

I hereby certify that this document was prepared by me or under my direct supervision.

Willard Pellinen
Willard Pellinen
McLeod County Surveyor
License No. 9626

Date January 1, 1993

OFFICE OF THE COUNTY RECORDER
MCLEOD COUNTY, MINNESOTA.

I hereby certify that this document was filed in this office at 9 o'clock A.M. on the 6th day of January, 1993.

Carmen O'Brien-Judex, County Recorder

By _____, Deputy

Document No. **249907**

SOUTH QUARTER corner, Section 34, Township 117 North, Range 30 West

Certificate of Location of Government Corner

August, 1855. This corner was originally established by the General Land Office. John Ryan set a post and deposited charcoal, dug pits and trench, built mound and planted osage orange seeds at the corners of the mound.

June 13, 1967. Alfred Prieve, in the Northeast Quarter of Section 34, said his dad told him his grandfather (Alfred's grandfather) planted a cottonwood tree along the north-south quarter line of Section 34.

June 14, 1967. McCombs Knutson Associates (Dickman Knutson, county surveyor) found an iron pipe on the center line of the east-west road along the south line of Section 34. They checked the north-south quarter line and found that the large cottonwood tree was on line between the found iron pipe and the north quarter corner of Section 34.

May, 1969. Knutson replaced the iron pipe with a McLeod County cast iron monument and took available reference ties.

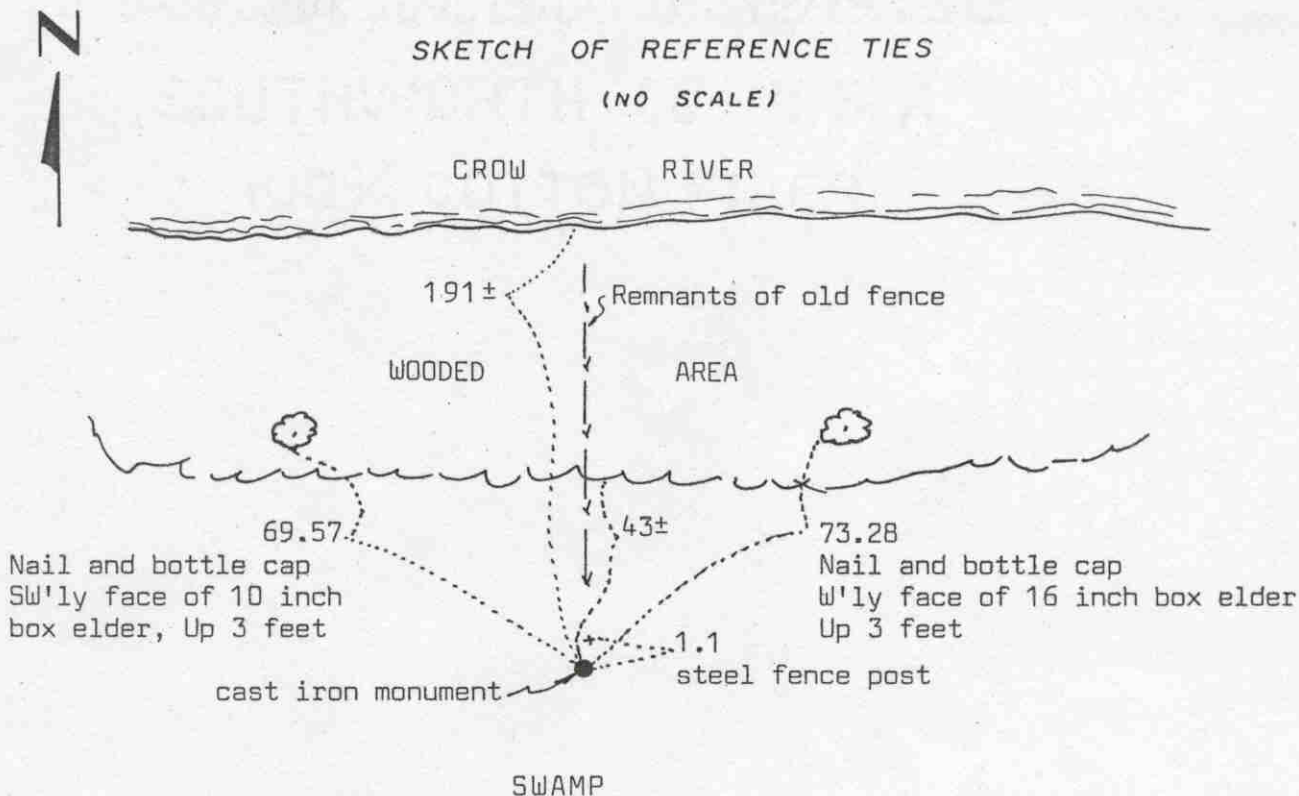
November 6, 1987. We found no ties remaining for the corner. We found the monument in good condition and took new ties. This corner is 5.87 feet south and 9.24 feet west of being on line and split between the section corners.

December 1, 1992. We found the monument in good condition and checked the reference ties.

The monument set by Knutson is accepted as marking the quarter corner. It fits an old occupation line, the center line of the east-west road, and it perpetuates the location of an older monument.

Certificate of Location of Government Corner

SKETCH OF REFERENCE TIES
(NO SCALE)



Statement of evidence relative to this corner location on sheet 2

I hereby certify that this document was prepared by me or under my direct supervision.

Willard Pellinen
Willard Pellinen
McLeod County Surveyor
License No. 9626

Date 7/23/89

OFFICE OF THE COUNTY RECORDER
MCLEOD COUNTY, MINNESOTA.

I hereby certify that this document was filed in this office at 2 o'clock P.M. on the 27th day of July, 1989.

Carmen Ostlie, County Recorder
By _____, Deputy

Document No. 229194

SOUTHEAST corner, Section 34, Township 117 North, Range 30 West

Certificate of Location of Government Corner

This corner was originally set by the Government in ¹⁸⁵⁵ 1895. John Ryan "set post to sections 34 and 35, deposited charcoal, dug pits and trench, built mound and planted osage orange seeds at corners of mound.

1968. Lew Merrill, county surveyor from 1943 to 1955 says there is an iron pipe at the corner, near an old fence post, along a north south fence.

December, 1968. McCombs Knutson Associates (Dickman Knutson, county surveyor) found a 2 inch diameter iron pipe at the south end of an old north-south fence. They set a McLeod County cast iron monument and tied off.

February 23, 1989. We found the cast iron monument in good condition and took new reference ties.

We believe the iron pipe found by McCombs Knutson Associates has perpetuated the true location of the section corner.



OFFICE OF COUNTY RECORDER
 McLEOD COUNTY MINNESOTA

DOCUMENT NUMBER A-342600

CERTIFIED FILED AND/OR RECORDED ON
May 10, 2004, AT 12:00:00 PM

LYNN ETTA SCHRUPP, COUNTY RECORDER

Fees:

DUPLICATE INFORMATION	\$.50
EQUIPMENT FUND	3.00
SURCHARGE	4.50
SURCHARGE ERER	.50
GENERAL ABSTRACT	12.00
Total	\$20.50

A-342600

Received from/return to:
 MN DEPT OF TRANSPORTATION
 2505 TRANSPORTATION ROAD
 P O BOX 768
 WILLMAR, MN 56201- 0768

CERTIFICATE OF LOCATION OF GOVERNMENT CORNER

EAST QUARTER Corner of Section 35, Township 117 N., Range 30 W.

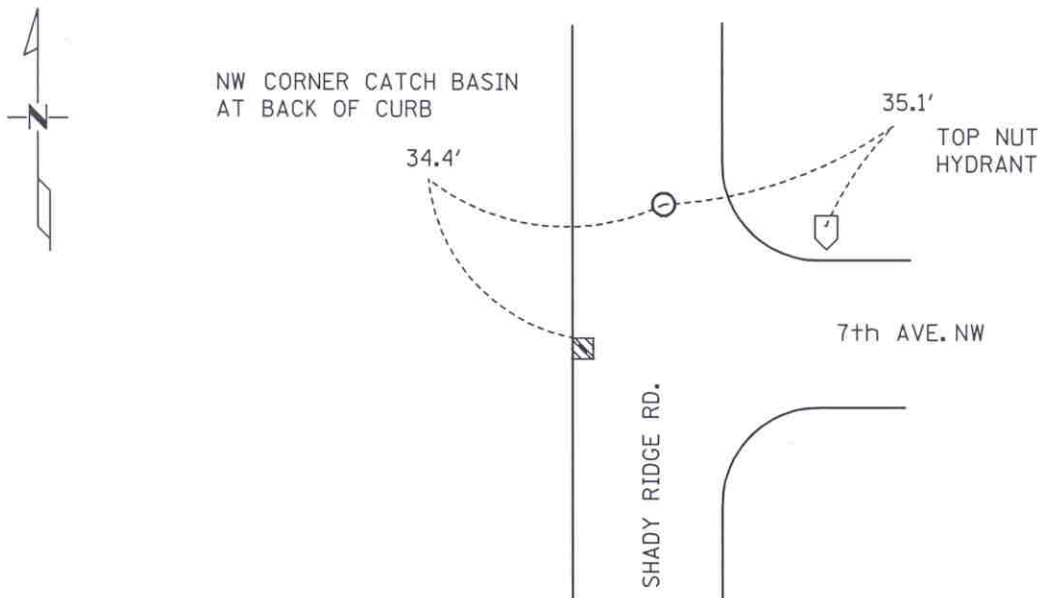
5th Principal Meridian, State of Minnesota, County of McLEOD

At the corner location shown on the sketch:

On JUNE, 2003 found a 3/4 inch iron pipe 0.1 foot below road surface 4 feet east
DATE of the centerline of shady ridge road.

left monument as found lowered monument removed monument (explain)

On _____ placed a _____
DATE



SEC. 35-117-30

SEC. 36-117-30

Statement of evidence for this corner location is on back of this page.

I hereby certify that this document was researched and prepared by me or under my direct supervision.

Signature Matthew Schlager Date 5-07-04 License No. 24640

Title: Land Surveyor Professional Engineer County Surveyor County Engineer

Certificate of Location of Government Corner

East Quarter Corner, Section 35, Township 117 North, Range 30 West

- 1856 Denis L. Langton Government Land Office completed Original Public Land survey. A wood post was set, and reference ties to 2 bearing trees.
- 1964 Roy Hansen, surveyor, found an iron pipe at the corner and used it in a survey for Section 36.
- 1967 Dickman Knutson, McLeod County Surveyor, found the iron pipe and used it in a survey in Section 35. Lew Merrill, former McLeod County Surveyor, said this iron was the correct corner, and that E. L. Higgins had used the iron around 1900.
- 1977 McCLURE'S FIRST ADDITION, in the County Records Office. Plat shows an iron monument at the Quarter Corner.
- 1984 Willard Pellinen, McLeod County Surveyor, made new ties to the corner, old ties destroyed by road construction.
- 1985 SHADY HAVEN, in the County Records Office. Plat shows an iron monument at the Quarter Corner.
- 1989 Willard Pellinen, McLeod County Surveyor, found the iron pipe and checked reference ties.
- 2003 Matthew Schlagel, Mn/DOT Land Surveyor, found the iron pipe and updated the reference ties.

For additional information, contact the Mn/DOT Surveys Section at Willmar, Mn 56201

A-342600



OFFICE OF COUNTY RECORDER
 McLEOD COUNTY MINNESOTA D

2

DOCUMENT NUMBER A-342601

CERTIFIED FILED AND/OR RECORDED ON
May 10, 2004, AT 12:00:00 PM

LYNN ETTÉ SCHRUPP, COUNTY RECORDER
 Fees:

DUPLICATE INFORMATION	\$.50
EQUIPMENT FUND	3.00
SURCHARGE	4.50
SURCHARGE ERER	.50
GENERAL ABSTRACT	12.00
Total	\$20.50

Received from/return to:
 MN DEPT OF TRANSPORTATION
 2505 TRANSPORTATION ROAD
 P O BOX 768
 WILLMAR, MN 56201- 0768

A-342601

CERTIFICATE OF LOCATION OF GOVERNMENT CORNER

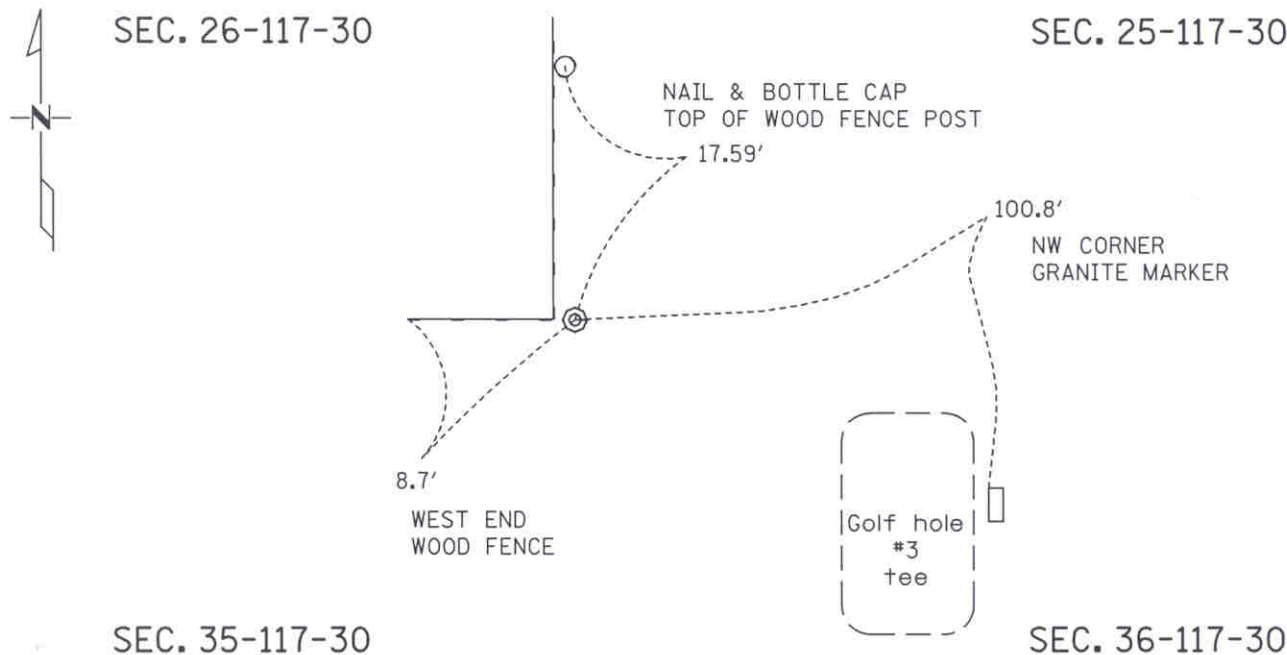
_____ NORTHEAST _____ Corner of Section 35 , Township 117 N. , Range 30 W.
5th Principal Meridian, State of Minnesota, County of McLEOD

At the corner location shown on the sketch:

On JUNE, 2003 found a Cast Iron Monument at ground surface
DATE
0.3 feet east of a wood fence corner.

left monument as found lowered monument removed monument (explain)

On _____ placed a _____
DATE



Statement of evidence for this corner location is on back of this page.

I hereby certify that this document was researched and prepared by me or under my direct supervision.

Signature Matthew J. Schlager Date 5-07-04 License No. 24640
 Title: Land Surveyor Professional Engineer County Surveyor County Engineer

Certificate of Location of Government Corner

Northeast Corner, Section 35, Township 117 North, Range 30 West

- 1856 Denis L. Langton Government Land Office completed Original Public Land survey. A post was set, and reference ties to 4 bearing trees.
- 1967 Dickman Knutson, McLeod County Surveyor, found an iron pipe at the intersection of fences running east, west and north. L. H. Merrill, former McLeod County Surveyor, said this iron pipe is the correct corner. He has used the pipe, and E. L Higgins, former McLeod County Surveyor used the pipe before 1920.
- 1977 KAMLIN GROVE ADDITION, in the County Records Office. Plat shows an iron monument at the Northeast Corner.
- 1989 Willard Pellinen, McLeod County Surveyor, found the cast iron monument in good condition, and made new reference ties.
- 1993 Mn/DOT survey crew (Gene East, crew chief) found the cast iron monument in good condition.
- 2003 Matthew Schlagel, Mn/DOT Land Surveyor, found the cast iron monument in good condition, and updated ties.

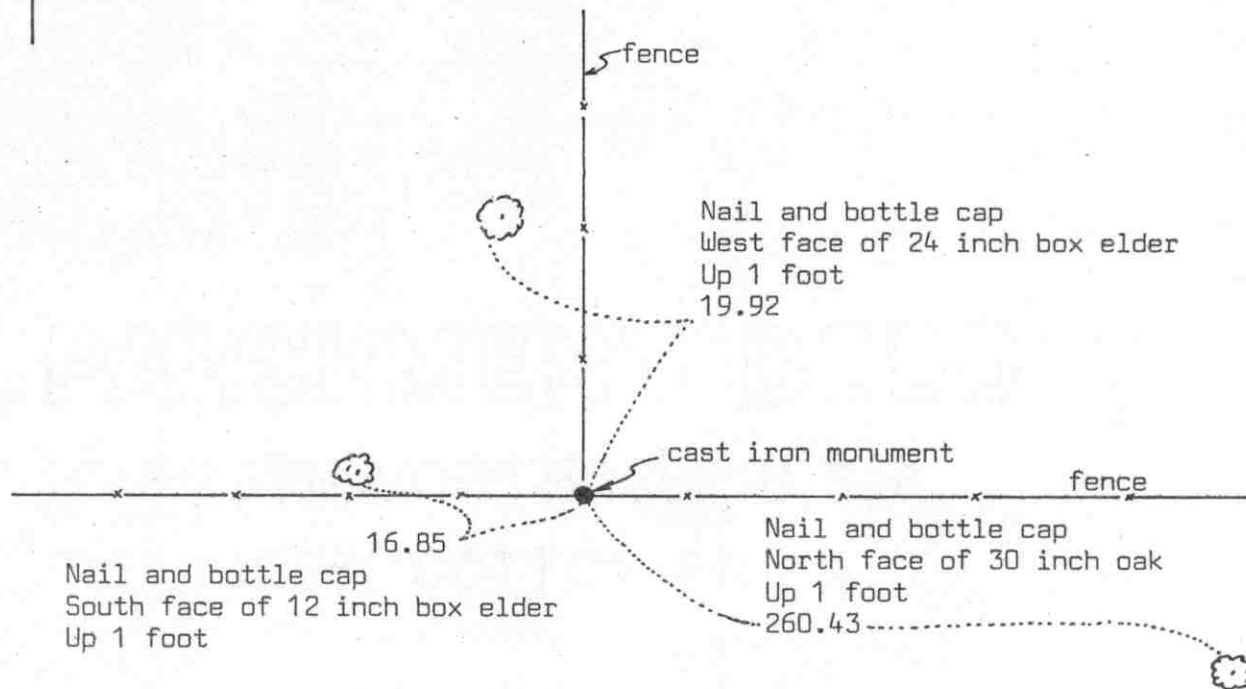
For additional information, contact the Mn/DOT Surveys Section at Willmar, Mn 56201

A-342601

Certificate of Location of Government Corner



SKETCH OF REFERENCE TIES
(NO SCALE)



Statement of evidence relative to this corner location on sheet 2

I hereby certify that this document was prepared by me or under my direct supervision.

Willard Pellinen
 Willard Pellinen
 McLeod County Surveyor
 License No. 9626
 Date 5/20/89

OFFICE OF THE COUNTY RECORDER
MCLEOD COUNTY, MINNESOTA.

I hereby certify that this document was filed in this office at 9 o'clock A.M. on the 18th day of July 19 89.

Sarmen Ostlie, County Recorder
 By _____, Deputy

Document No. 229067

Certificate of Location of Government Corner

This corner was originally set by the Government Land Office in 1856. D.L.Langton "set quarter section post, drove stake, raised mound of earth and planted locust seeds as per instructions."

1966. Roy Hansen, Land Surveyor, used the fence intersection as the quarter corner. All the adjoining land owners agreed the fence intersection is the correct corner.

October 12, 1971. McCombs Knutson Associates (Dickman Knutson, county surveyor) set a McLeod County cast iron monument in place of the iron rod set by Roy Hansen, and took reference ties.

February 21, 1989, we found the cast iron monument in good condition but all the reference ties were destroyed. We took new reference ties.

We believe the fence corner has perpetuated the correct location of the quarter corner.



OFFICE OF COUNTY RECORDER
 McLEOD COUNTY MINNESOTA

2

DOCUMENT NUMBER A-342599

CERTIFIED FILED AND/OR RECORDED ON
 May 10, 2004, AT 12:00:00 PM

LYNN ETTIE SCHRUPP, COUNTY RECORDER
 Fees:

DUPLICATE INFORMATION	\$.50
EQUIPMENT FUND	3.00
SURCHARGE	4.50
SURCHARGE ERER	.50
GENERAL ABSTRACT	12.00
Total	\$20.50

A-342599

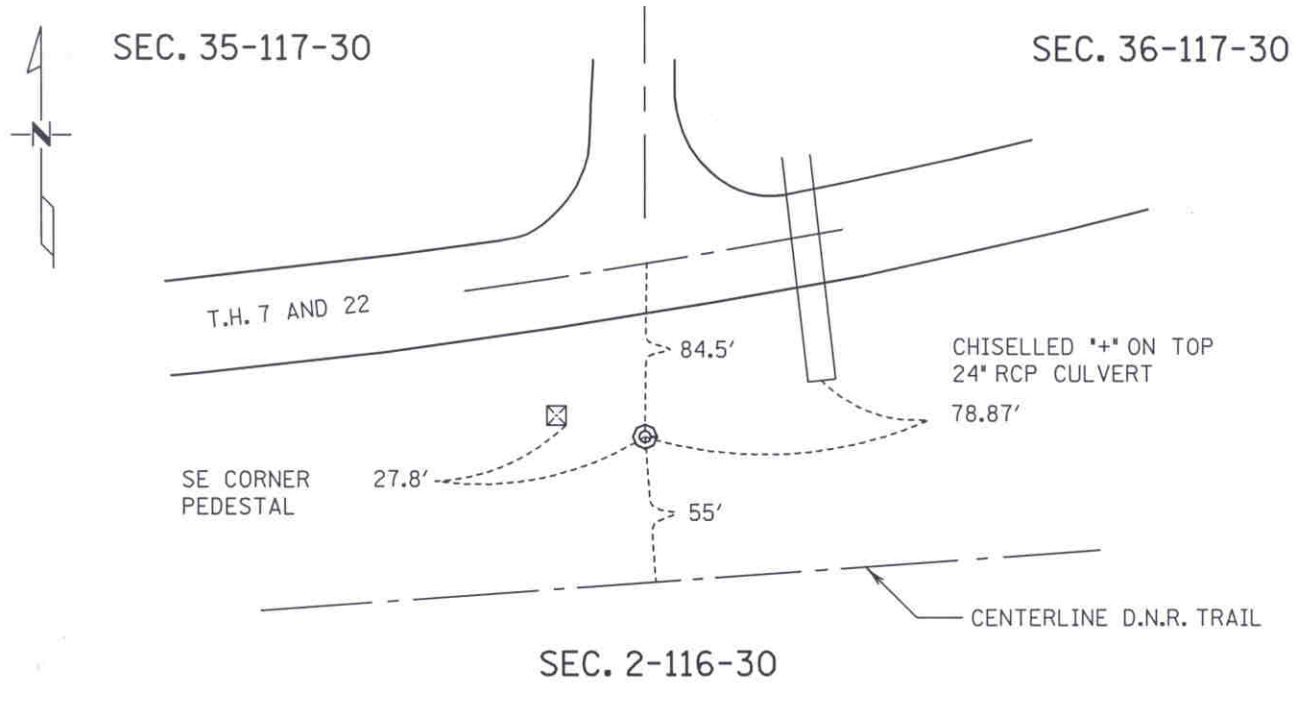
Received from/return to:
 MN DEPT OF TRANSPORTATION
 2505 TRANSPORTATION ROAD
 P O BOX 768
 WILLMAR, MN 56201- 0768

CERTIFICATE OF LOCATION OF GOVERNMENT CORNER

SOUTHEAST Corner of Section 35, Township 117 N., Range 30 W.
5th Principal Meridian, State of Minnesota, County of McLEOD

At the corner location shown on the sketch:

- On JUNE, 2003 found a Cast Iron Monument 0.2 feet below ground surface.
DATE
- left monument as found lowered monument removed monument (explain)
- On _____ placed a _____
DATE



Statement of evidence for this corner location is on back of this page.

I hereby certify that this document was researched and prepared by me or under my direct supervision.

Signature Matthew Schlegel Date 5-07-04 License No. 24640
 Title: Land Surveyor Professional Engineer County Surveyor County Engineer

Certificate of Location of Government Corner

Southeast Corner, Section 35, Township 117 North, Range 30 West

- 1856 John Ryan, Government Land Office completed Original Public Land Survey of the fourth Standard Parallel. Set Post corner to sections 35 and 36. deposited charcoal, dug pits and trench, built mound and planted Osage orange seed at corners of mound.
- 1944 Mn/DOT Right of way map shows an iron pin at the corner.
- 1960's Lew Merrill, former McLeod County Surveyor, says that the iron pin at the corner is good.
- 1967 State Conservation Department found an iron pin at the corner and used it for a survey.
- 1967 Dickman Knutson, McLeod County Surveyor, found an iron pin and replaced it with a McLeod County cast iron monument in 1968.
- 1968 RIVERSIDE ADDITION, in the County Records Office. Plat shows an iron monument at the Southeast Corner.
- 1973 TENPART ADDITION, in the County Records Office. Plat depicts that the Section corner is 161.41 feet South of the southeast corner of the plat, with no mention of the type of monument.
- 1987 Willard Pellinen, McLeod County Surveyor, Monument and reference ties destroyed by construction of a service road. Corner was reset using previous surveys in sections 35 and 36. They set a ½ inch by 14-inch iron pipe and made reference ties.
- 1987 Willard Pellinen, McLeod County Surveyor, replaced the iron pipe with a McLeod County cast iron monument.
- 1989 Willard Pellinen, McLeod County Surveyor, found cast iron monument and checked reference ties.
- 1993 Mn/DOT survey crew (Gene East, crew chief) found the cast iron monument in good condition.
- 2003 Matthew Schlager, Mn/DOT Land Surveyor, found the cast iron monument in good condition and updated ties.

For additional information, contact the Mn/DOT Surveys Section at Willmar, Mn 56201

A-342599



OFFICE OF COUNTY RECORDER
MCLEOD COUNTY MINNESOTA

2

DOCUMENT NUMBER A-342593

CERTIFIED FILED AND/OR RECORDED ON
May 10, 2004, AT 12:00:00 PM

LYNN ETTE SCHRUPP, COUNTY RECORDER
Fees:

DUPLICATE INFORMATION	\$.50
EQUIPMENT FUND	3.00
SURCHARGE	4.50
SURCHARGE ERER	.50
GENERAL ABSTRACT	12.00
Total	\$20.50

A-342593

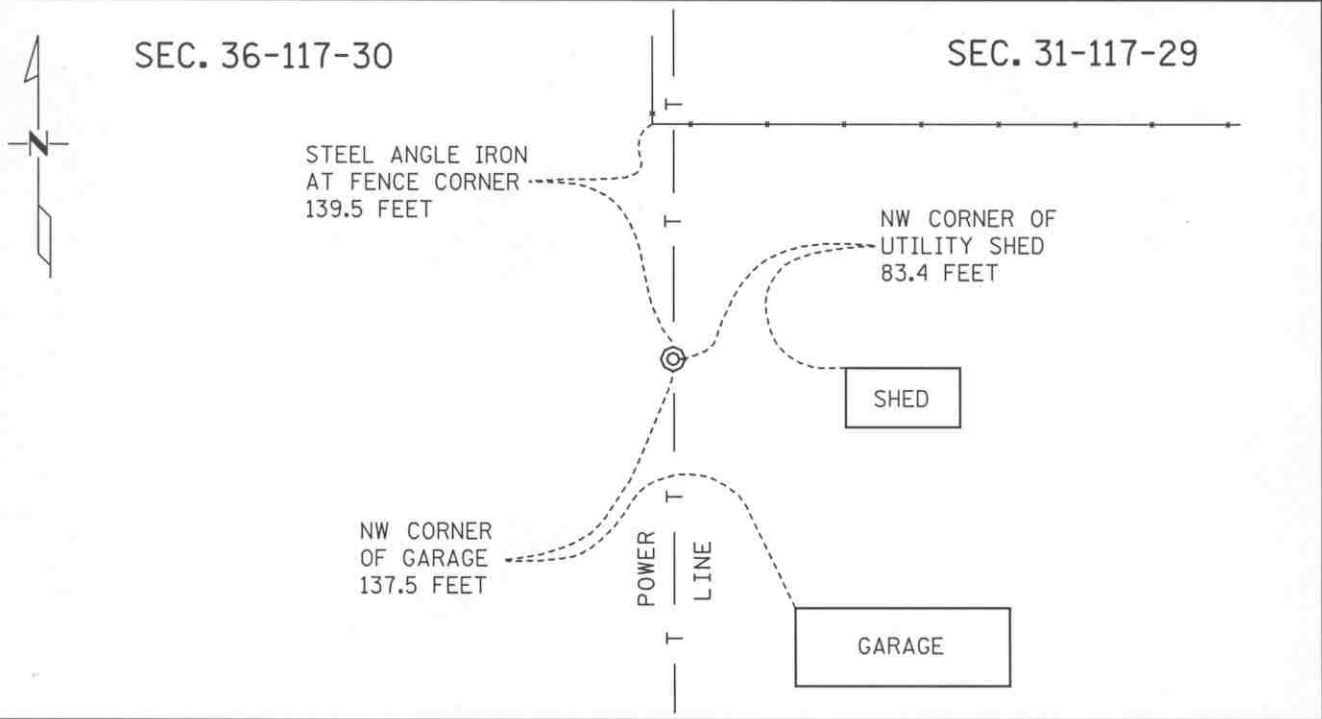
Received from/return to:
MN DEPT OF TRANSPORTATION
2505 TRANSPORTATION ROAD
P O BOX 768
WILLMAR, MN 56201- 0768

CERTIFICATE OF LOCATION OF GOVERNMENT CORNER

East Quarter Corner of Section 36, Township 117 N., Range 30 N.
5th Principal Meridian, State of Minnesota, County of McLeod

At the corner location shown on the sketch:

- On June 2003 found an Cast Iron Monument at ground surface
DATE
- left monument as found lowered monument removed monument (explain)
- On _____ placed a _____
DATE



Statement of evidence for this corner location is on back of this page.

I hereby certify that this document was researched and prepared by me or under my direct supervision.

Signature Matthew J. Schlager Date 5-07-04 License No. 24640
 Title: Land Surveyor Professional Engineer County Surveyor County Engineer

Certificate of Location of Government Corner

East Quarter Corner, Section 36, Township 117 North, Range 30 West

- 1855 John Ryan, Government Land Office completed Original Public Land survey. A wood post was set, and reference ties to 2 bearing trees.
- 1879 NORTH HALF OF HUTCHINSON., in the County Recorders Office. Plat depicts that the quarter corner is the northeast corner of the plat, with no mention of the type of monument.
- 1892 There was a controversy as to where the quarter corner should be. John W. Hutchinson claimed he was the owner of a tract of land described as beginning at the Southwest corner of Section 31-T117-R29; thence running north 137 feet; thence east 1630 feet; south 92 feet; thence west 1630 feet to the point of beginning. Esther White claimed she was the owner of Block 8 in the North half of Hutchinson, which is part of the land in question. White claimed the land Hutchinson claimed is the north end of the land she owned. The court found in favor of White, but said the evidence was not very satisfactory, but the burden of proof rested upon Hutchinson to prove that the line claimed by him was the true one.
- 1968 Dickman Knutson, McLeod County Surveyor, set a temporary east quarter corner half way between the section corners on line with the southerly extension of the fence. This fell about 137 feet south of the fence corner. This fence corner has been accepted as the northwest corner of the North Half of Hutchinson.
- 1960's Lew Merrill, former McLeod County Surveyor, said the corner falls 135 to 140 feet south of the fence corner and in the 1930's he set a re-rod at the corner.
- 1969 Dickman Knutson, McLeod County Surveyor, dug around the temporary quarter corner and about 2 feet south found an old rotten wood post down 2 feet, with a re-rod on one side and an old rotten wood stake on the other side. Knutson checked monumentation and occupation lines in section 36 and what he found checked fairly well with the quarter corner being at the found post. Knutson set a McLeod County cast iron monument in place of the post and took reference ties. The found occupation lines and monumentation included 3 iron monuments found by Roy Hanson in 1967 and the plat of Johnson's Court, platted in 1957 by A. S. Miller.
- 1989 Willard Pellinen, McLeod County Surveyor, found the cast iron monument in good condition but the reference ties were gone. New ties were made.
- 2003 Matthew Schlagel, Mn/DOT Land Surveyor, found the cast iron monument in good condition and updated ties.

For additional information, contact the Mn/DOT Surveys Section at Willmar, Mn 56201.

A-342593



OFFICE OF COUNTY RECORDER
 McLEOD COUNTY MINNESOTA

DOCUMENT NUMBER A-342604

CERTIFIED FILED AND/OR RECORDED ON
 May 10, 2004, AT 12:00:00 PM

LYNN ETTIE SCHRUPP, COUNTY RECORDER

Fees:

DUPLICATE INFORMATION	\$.50
EQUIPMENT FUND	3.00
SURCHARGE	4.50
SURCHARGE ERER	.50
GENERAL ABSTRACT	12.00
Total	\$20.50

A-342604

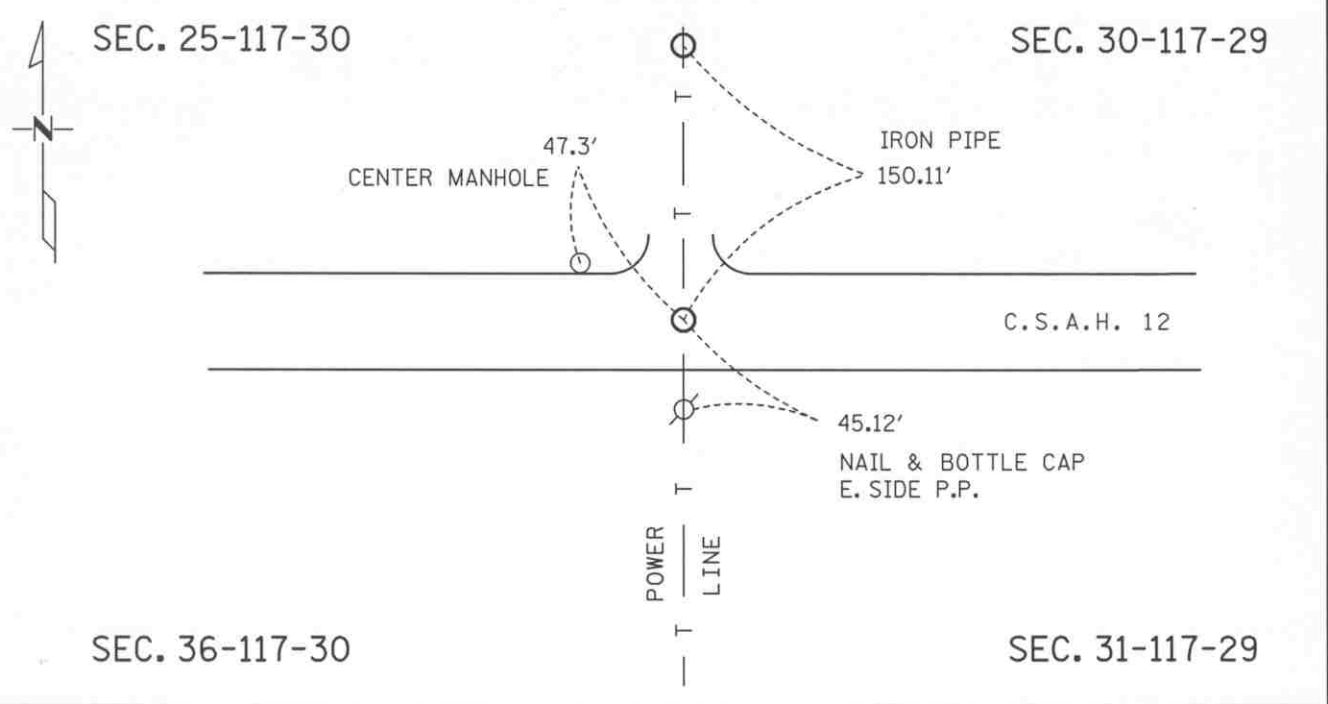
Received from/return to:
 MN DEPT OF TRANSPORTATION
 2505 TRANSPORTATION ROAD
 P O BOX 768
 WILLMAR, MN 56201- 0768

CERTIFICATE OF LOCATION OF GOVERNMENT CORNER

_____ NORTHEAST _____ Corner of Section 36 , Township 117 N. , Range 30 W.
 _____ 5th _____ Principal Meridian, State of Minnesota, County of McLEOD

At the corner location shown on the sketch:

- On JUNE, 2003 found a 3/4 inch Iron pipe 0.3 feet below the road surface.
DATE
- left monument as found lowered monument removed monument (explain)
- On _____ placed a _____
DATE



Statement of evidence for this corner location is on back of this page.

I hereby certify that this document was researched and prepared by me or under my direct supervision.

Signature Matthew J. Schlager Date 5-07-04 License No. 24640
 Title: Land Surveyor Professional Engineer County Surveyor County Engineer

Certificate of Location of Government Corner

Northeast Corner, Section 36, Township 117 North, Range 30 West

- 1855 John Ryan, completed Original Public Land survey. A wood post was set and reference ties to 4 bearing trees.
- 1933 Survey shows a 3/8 inch steel rod beside an old post stub and a stone on end at the corner.
- 1967 Dickman Knutson, McLeod County Surveyor, found a steel rod and a stone. L.H. Merrill, surveyor, says this is the same corner used in 1933 and before. Knutson replaced the rod and stone with a McLeod County cast iron monument and made reference ties.
- 1978 BOYLE'S ADDITION, in the County Recorders Office. Plat shows a McLeod County cast iron monument at the Northeast Corner.
- 1989 Willard Pellinen, McLeod County Surveyor, found the cast iron monument in good condition but the reference ties were destroyed. New ties were made.
- 1993 Mn/DOT survey crew (Gene East, crew chief) found the cast iron monument in good condition.
- Jeff Rausch, McLeod County Surveyor, set 3/4 Iron Pipe from ties after road construction.
- 2004 Matthew Schlagel, Mn/DOT Land Surveyor, found a 3/4 inch iron pipe 0.3 feet below the surface of a newer bituminous road, and updated chain ties.

For additional information, contact the Mn/DOT Surveys Section at Willmar, Mn 56201

A-342604



OFFICE OF COUNTY RECORDER
 McLEOD COUNTY MINNESOTA

DOCUMENT NUMBER A-342602

CERTIFIED FILED AND/OR RECORDED ON
May 10, 2004, AT 12:00:00 PM

LYNN ETTA SCHRUPP, COUNTY RECORDER

Fees:	
DUPLICATE INFORMATION	\$.50
EQUIPMENT FUND	3.00
SURCHARGE	4.50
SURCHARGE ERER	.50
GENERAL ABSTRACT	12.00
Total	\$20.50

A-342602

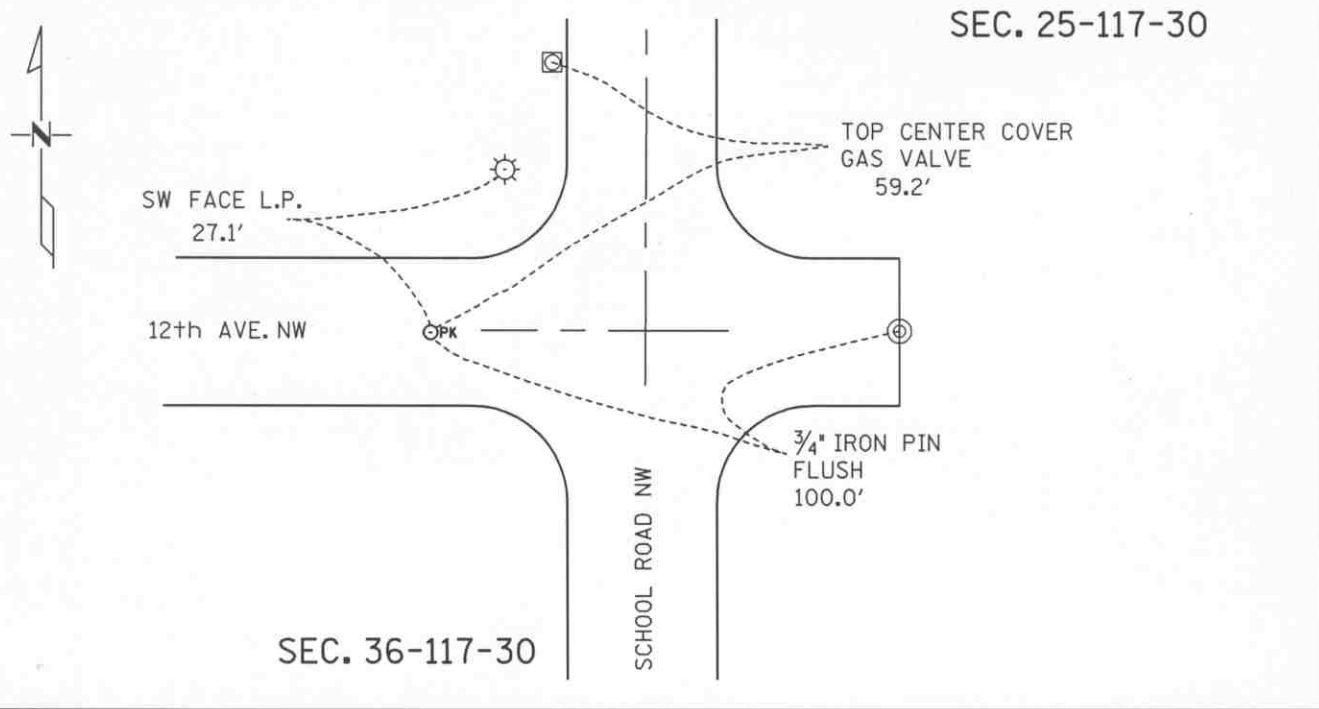
Received from/return to:
 MN DEPT OF TRANSPORTATION
 2505 TRANSPORTATION ROAD
 P O BOX 768
 WILLMAR, MN 56201- 0768

CERTIFICATE OF LOCATION OF GOVERNMENT CORNER

NORTH QUARTER Corner of Section 36, Township 117 W., Range 30 W.
5th Principal Meridian, State of Minnesota, County of McLEOD

At the corner location shown on the sketch:

- On MARCH, 15 2004 found an PK nail at bituminous surface of road
DATE
near the centerline of 12th
- left monument as found lowered monument removed monument (explain)
- On _____ placed a _____
DATE



Statement of evidence for this corner location is on back of this page.

I hereby certify that this document was researched and prepared by me or under my direct supervision.

Signature *Matthew Schlager* Date 5-07-04 License No. 24640
 Title: Land Surveyor Professional Engineer County Surveyor County Engineer

Certificate of Location of Government Corner

North Quarter Corner, Section 36, Township 117 North, Range 30 West

- 1856 Denis L. Langton Government Land Office completed Original Public Land survey. A wood post was set, and reference ties to 2 bearing trees.
- 1967 Dickman Knutson, McLeod County Surveyor, found an iron pipe, which has been used as the quarter corner for many years, according to L. H. Merrill, former McLeod County Surveyor. The iron pipe was replaced with a cast iron monument, and made reference ties.
- 1972 KRSIEAN ACRES, in the County Records Office. Plat shows an iron monument at the Quarter Corner.
- 1974 Willard Pellinen, McLeod County Surveyor, dug at the position of the cast iron monument and found another iron pipe down 3 feet, below the cast iron monument. Replaced the cast iron monument.
- 1989 Willard Pellinen, McLeod County Surveyor, found the cast iron monument in good condition, and made new reference ties.
- 2003 Jeff Rausch, McLeod County Surveyor, set PK nail at position of Quarter Corner. Position was determined by using adjacent plat corners.
- 2003 Matthew Schlagel, Mn/DOT Land Surveyor, found the PK nail that Jeff Rausch set. Made new reference ties.

For additional information, contact the Mn/DOT Surveys Section at Willmar, Mn 56201

A-342602



OFFICE OF COUNTY RECORDER
 McLEOD COUNTY MINNESOTA

DOCUMENT NUMBER A-342603

CERTIFIED FILED AND/OR RECORDED ON
 May 10, 2004, AT 12:00:00 PM

LYNN ETTIE SCHRUPP, COUNTY RECORDER
 Fees:

DUPLICATE INFORMATION	\$.50
EQUIPMENT FUND	3.00
SURCHARGE	4.50
SURCHARGE ERER	.50
GENERAL ABSTRACT	12.00
Total	\$20.50

A-342603

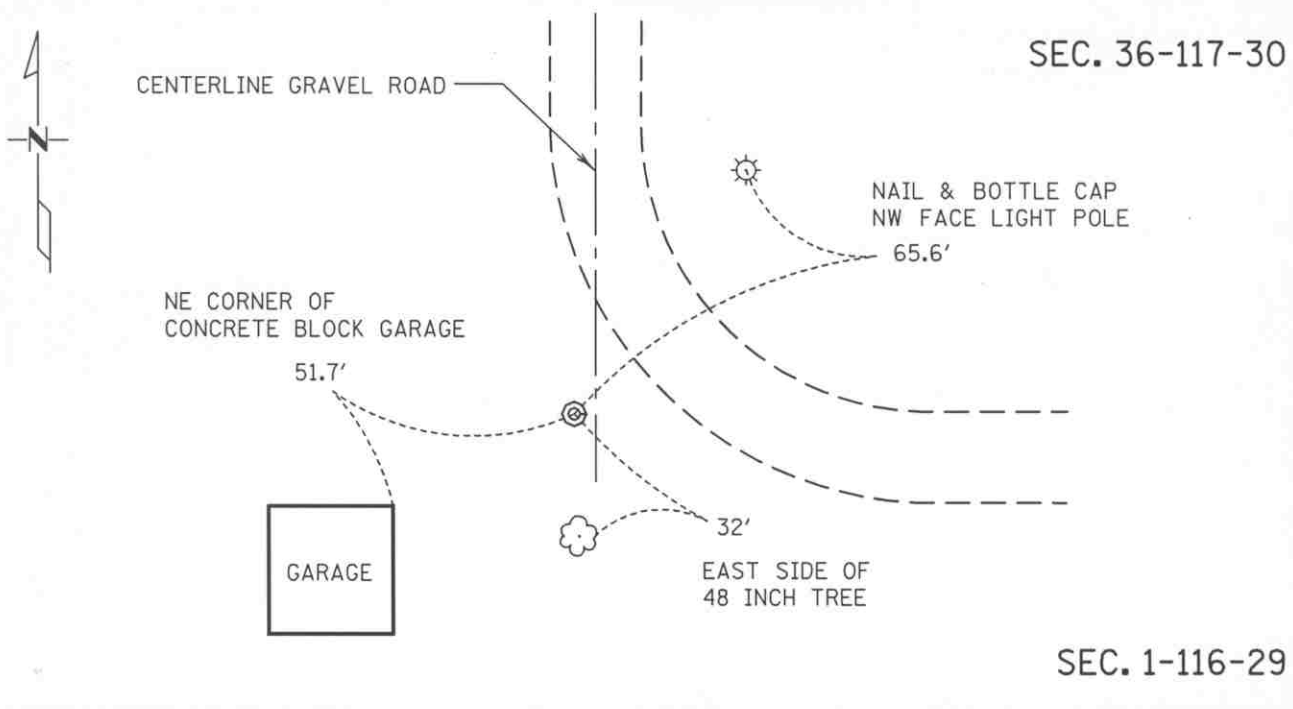
Received from/return to:
 MN DEPT OF TRANSPORTATION
 2505 TRANSPORTATION ROAD
 P O BOX 768
 WILLMAR, MN 56201- 0768

CERTIFICATE OF LOCATION OF GOVERNMENT CORNER

SOUTH QUARTER Corner of Section 36, Township 117 N., Range 30 W.
5th Principal Meridian, State of Minnesota, County of McLEOD

At the corner location shown on the sketch:

- On JUNE, 2003 found a Cast Iron Monument 0.2 feet below ground surface 3 feet
DATE west of the southerly extension of the centerline of a gravel road.
- left monument as found lowered monument removed monument (explain)
- On _____ placed a _____
DATE



Statement of evidence for this corner location is on back of this page.

I hereby certify that this document was researched and prepared by me or under my direct supervision.

Signature Matthew J. Schlager Date 5-07-04 License No. 24640
 Title: Land Surveyor Professional Engineer County Surveyor County Engineer

Certificate of Location of Government Corner

South Quarter Corner, Section 36, Township 117 North, Range 30 West

- 1855 John Ryan, Government Land Office completed Original Public Land Survey of the fourth Standard Parallel. Set Quarter section post. Deposited charcoal, dug pits and trench, built mound and planted Osage orange seed at corner of mound.
- 1943 Lew Merrill, former McLeod County Surveyor, said there is an iron pipe at the corner. Which he, and E. L Higgins, former McLeod County Surveyor have used as the correct corner.
- 1966 Roy Hansen, Surveyor, found an iron pipe at the corner.
- 1967 Dickman Knutson, McLeod County Surveyor, found an iron pipe at the corner and replaced it with a McLeod County cast iron monument.
- Willard Pellinen, McLeod County Surveyor, measured the south line of Section 36, the south quarter corner falls within 1 ½ feet of being half way between section corners.
- 1989 Willard Pellinen, McLeod County Surveyor, found the cast iron monument in good condition, and the reference ties were good.
- 1993 Mn/DOT survey crew (Gene East, crew chief) found the cast iron monument in good condition.
- 2003 Matthew Schlagel, Mn/DOT Land Surveyor, found the cast iron monument in good condition and updated ties.

For additional information, contact the Mn/DOT Surveys Section at Willmar, Mn 56201

A-342603



OFFICE OF COUNTY RECORDER
 McLEOD COUNTY MINNESOTA

DOCUMENT NUMBER A-342598

CERTIFIED FILED AND/OR RECORDED ON
 May 10, 2004, AT 12:00:00 PM

LYNN ETTÉ SCHRUPP, COUNTY RECORDER
 Fees:

DUPLICATE INFORMATION	\$.50
EQUIPMENT FUND	3.00
SURCHARGE	4.50
SURCHARGE ERER	.50
GENERAL ABSTRACT	12.00
Total	\$20.50

A-342598

Received from/return to:

MN DEPT OF TRANSPORTATION
 2505 TRANSPORTATION ROAD
 P O BOX 768
 WILLMAR, MN 56201- 0768

CERTIFICATE OF LOCATION OF GOVERNMENT CORNER

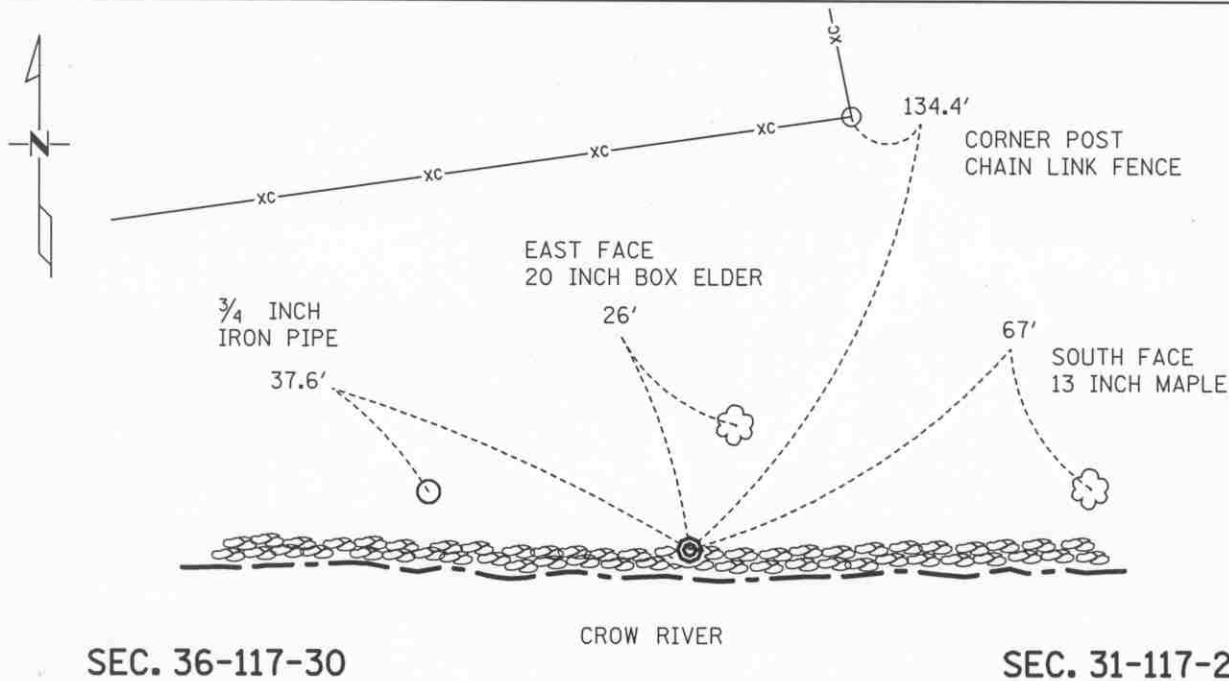
REFERENCE MONUMENT ON East line of Section 36, Township 117 N., Range 30 W.
5th Principal Meridian, State of Minnesota, County of McLEOD

At the corner location shown on the sketch:

On JUNE, 2003 found a Cast Iron Monument at the surface in the top of the
DATE
riprap of the bank of the Crow River.

left monument as found lowered monument removed monument (explain)

On _____ placed a _____
DATE



SEC. 36-117-30

CROW RIVER

SEC. 31-117-29

Statement of evidence for this corner location is on back of this page.

I hereby certify that this document was researched and prepared by me or under my direct supervision.

Signature Matthew J. Schlager Date 5-07-04 License No. 24640
 Title: Land Surveyor Professional Engineer County Surveyor County Engineer

Certificate of Location of Government Corner

Ref. Monument of East line, Section 36, Township 117 North, Range 30 West

- 1970 Dickman Knutson, McLeod County Surveyor, set a cast iron monument near the north shore of the Crow River on the east of section 36. The Southeast corner of Section 36 falls in the river. Made chain ties.
- 1989 Willard Pellinen, McLeod County Surveyor, found the cast iron monument in good condition and made new reference ties.
- 1993 Mn/DOT survey crew (Gene East, crew chief) found the cast iron monument in good condition.
- 2003 Matthew Schlagel, Mn/DOT Land Surveyor, found the cast iron monument in good condition and updated ties.

For additional information, contact the Mn/DOT Surveys Section at Willmar, Mn 56201

A-342598